7862 **Click Here for Field Notes**

ORIGINAL

TOWNSHIP 32 NORTH, RANGE 89 WEST, OF THE SIXTH PRINCIPAL MERIDIAN, WYOMING.

DEPENDENT RESURVEY



A history of surveys is contained in the field notes.

The west boundary was dependently resurveyed by James D. Claflin during the resurvey of T. 32 N., R. 90 W., executed concurrently under this same group.

This plat represents the dependent resurvey of a portion of the Eighth Standard Parallel North, through R. 88 W., the Eleventh Guide Meridian West, through T. 32 N., between Rs. 88 and 89 W., the south boundary, and the subdivisional lines designed to restore the corners in their true original locations according to the best available evidence, T. 32 N., R. 89 W., Sixth Principal Meridian, Wyoming.

Except as indicated hereon, the lottings and areas are as shown on the plat approved April 11, 1883.

Survey executed by James D. Claflin, Cadastral Surveyor, beginning October 2, 1984, and completed June 18, 1985, pursuant to Special Instructions dated June 8, 1984, for Group No. 461, Wyoming.

UNITED STATES DEPARTMENT OF THE INTERIOR
BUREAU OF LAND MANAGEMENT

Cheyenne, Wyoming February 24, 1989

This plat is strictly conformable to the approved field notes, and the survey, having been correctly executed in accordance with the requirements of law and the regulations of this Bureau, is hereby accepted.

For the Director

Richard L. Oakes

Chief Cadastral Surveyor for Wyoming

Lat. 42° 41' 42.5" N.
Long. 107° 25' 36.9" W.
NAD 27

Scale in Chains

W.H.B.

1394 A

Click Here for Field Notes

(19)

44

1896

TOWNSHIP No. 32 NORTH, RANGE No. 89 WEST of the 6th Principal MERIDIAN.

Total number of Acres 22782.20

Surveys Designated	By Whom Surveyed	Date of Contract	Amount of Surveys Mls	Chs	Lks	When Surveyed	Magnetic Declination
S. & W. Township lines	John L. Proost	July 11, 1882	11	75	04	Sept. 8, 9, 1882	18° 48' East
Subdivisions	" " "	" " "	59	52	16	Oct. 10-15, 1882	16° 50' " "
Connections	" " "	" " "	1	04	18	" " "	
8th Stand. P.N.	" " "	" " "	5	76	36	Sept. 4, 1882	
11th Guide W.M.	Charles A. Honey	Jan. 12, 1882	6	00	00	Febr. 9, 1882	

The above Map of Township No. 32 North Range No. 89 West of the Sixth Principal Meridian Wyoming Territory is strictly conformable to the field notes of the survey thereof on file in this Office, which have been examined and approved.

Surveyor Generals Office,
Cheyenne Wyoming
April 11th 1883

Edw. C. David
Surv. Genl.

1394

A. Gast & Co. St. Louis Mo.

32 - 89

(19)
Indexed

Click Here for Field Notes

1910

52

EXTERIOR LINES.

SCALE 3 MILES TO 1 IN MAG. VAR EAST.—

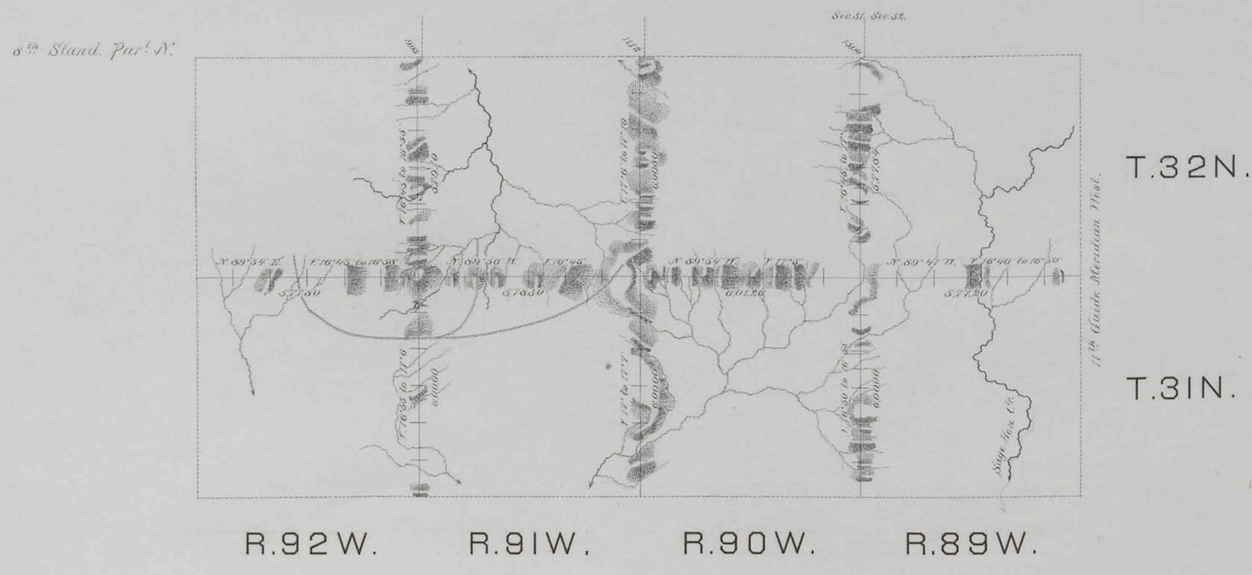

Surveys designated	By whom surveyed	Date of contract.	Amt. of surveys			When surveyed.
			Mls.	Chs.	Lks.	
Exterior lines.	John L. Propst.	July 11, 1882.	59	72	50	Sept. 8-15, 1882
Connections.	. . .	. . .		34	35	. . .

I hereby certify that the above diagram of the Exterior lines of Tps. No. 31 & 32 N., Rgs. 89, 90, 91 & 92 West of the 6th Principal Meridian, Wyoming Territory, is strictly conformable to the field notes of the survey thereof on file in this Office, which have been examined and approved.

Surveyor General's Office.
Cheyenne Wyo. April 11th 1883.

Edw. C. David
Surveyor General

1405

Click Here for Field Notes

Ret. / Resurvey Notes, All or Part

(16)

Indexed

1438

18

11TH GUIDE MERIDIAN WEST.

In Townships 29 to 39 North, inclusive, Ranges 88 & 89 West of the 6th Principal Meridian, Wyoming Territory

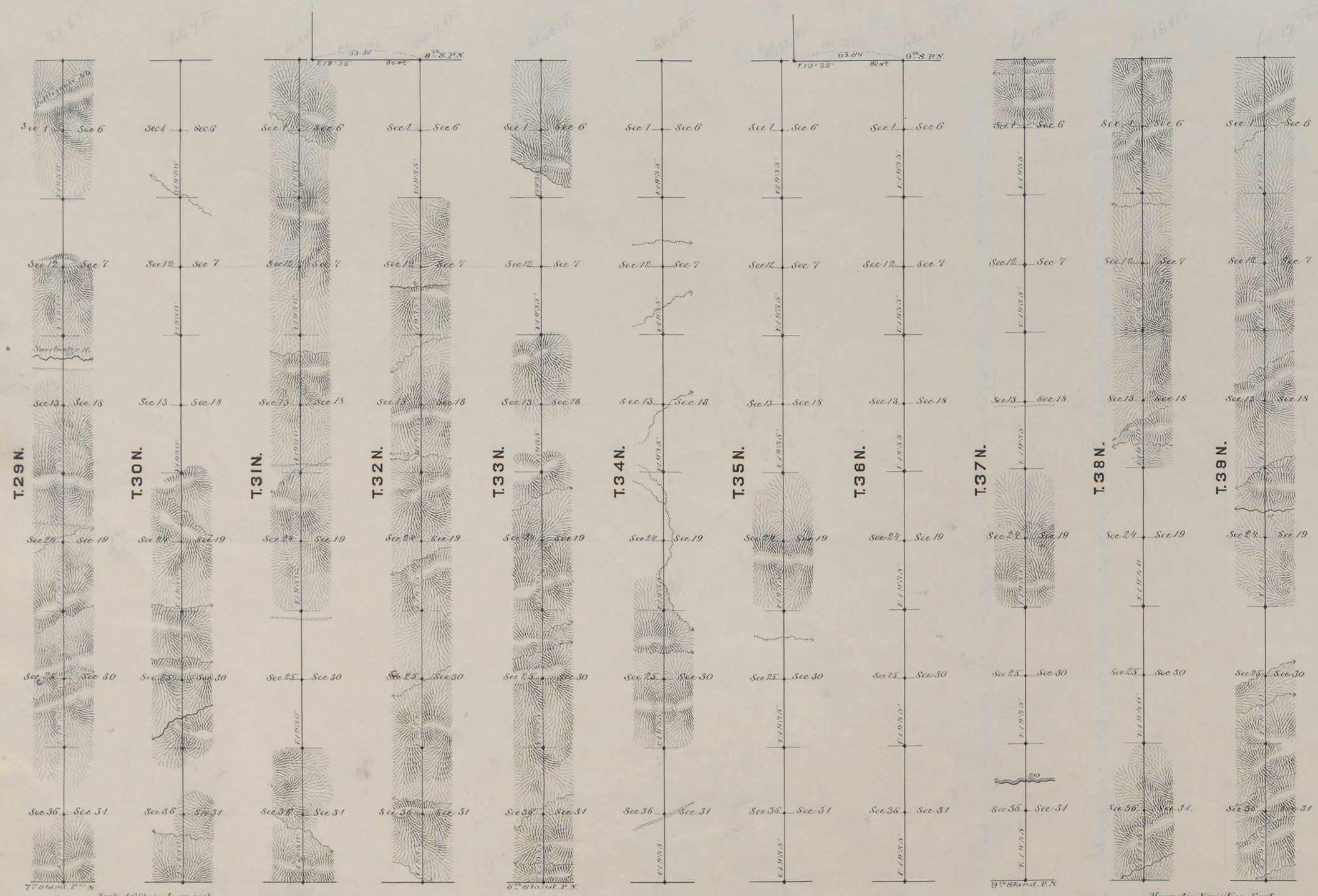

Surveys Designated	By Whom Surveyed	Date of Contract	Amount of Surveys MILS.	CHS.	LKS.	When Surveyed
11th Guide Mer. West	Chas. A. Howey	Jan. 12th 1882	66	00	00	Feb. 6-17. 1882
Connections	" " "	" " "	1	47	20	" " "

I hereby certify that the above diagram of the 11 Guide Meridian West, in Townships 29 to 39 inclusive, Ranges 88 to 89 West of the 6th Principal Meridian, Wyoming Territory, is strictly conformable to the field notes of the survey thereof, on file in this Office, which have been examined and

Approved
Surveyor Generals Office
Cheyenne Wyoming
December 18th 1882.

Edw. C. David Sur. Gen.l

1059