Click Here for Field Notes

Acces. 6314

ORIGINAL

TOWNSHIP No. 33 NORTH, RANGE No. 86 WEST OF THE SIXTH PRINCIPAL MERIDIAN WYOMING

DEPENDENT RESURVEY

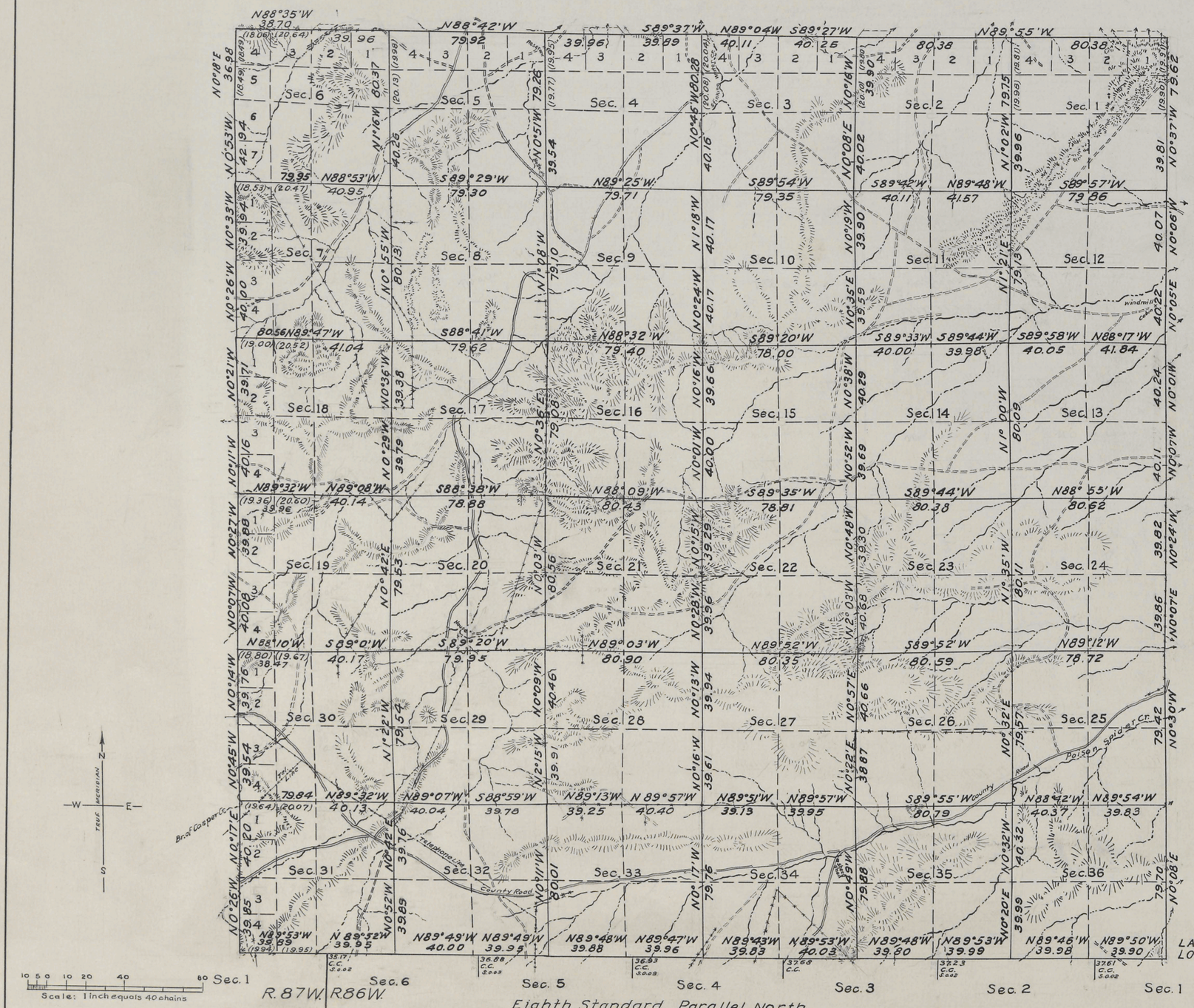

This plat of the resurvey of Township No. 33 North, Range No. 86 West delineates a retracement and reestablishment of the lines of the original survey as shown upon the plat approved February 21, 1883, in their true original position according to the best available evidence of the position of the original corners; all differences between the measurements shown on the original plat and those derived in the retracement have been distributed proportionally between accepted corners in accordance with surveying rules; reference will be made to the original plat for the showing of the areas and more detailed descriptions of the various smaller subdivisions.

Resurvey authorized by General Land Office letter "E" dated August 12, 1935

LAT. 42°47'N
LONG. 107°5'W

Mean Mag. Dec'l. 16°40'E. Area resurveyed 22979.54 Acres

LINES DESIGNATED	BY WHOM SURVEYED	GROUP NO	GROUP DATE	WHEN SURVEYED BEGUN	WHEN SURVEYED COMPLETED
Exterior	Oslund & Wendt	144	Aug. 25, 1936	Sept 21, 1936	Nov. 4, 1936
Subdivisional	Petersen & MacDonald	"	"	Sept. 16, 1940	Sept. 26, 1940

UNITED STATES DEPARTMENT OF THE INTERIOR
GENERAL LAND OFFICE

Denver, Colorado, March 3, 1944
This plat of Township No. 33 North, Range No. 86 West of the Sixth Principal Meridian, Wyoming is strictly conformable to the field notes of the survey thereof which have been examined and approved.

Supervisor of Surveys

Washington, D.C., March 15, 1944
The survey represented by this plat having been correctly executed in accordance with the requirements of law and the regulations of this office, is hereby accepted.

Assistant Commissioner

1220-A

Drawn to Chey L.O.
July 6, 1944

33-86

(17)

79

1696

TOWNSHIP Nº 33 NORTH, RANGE Nº 86 WEST of the 6TH Principal MERIDIAN.

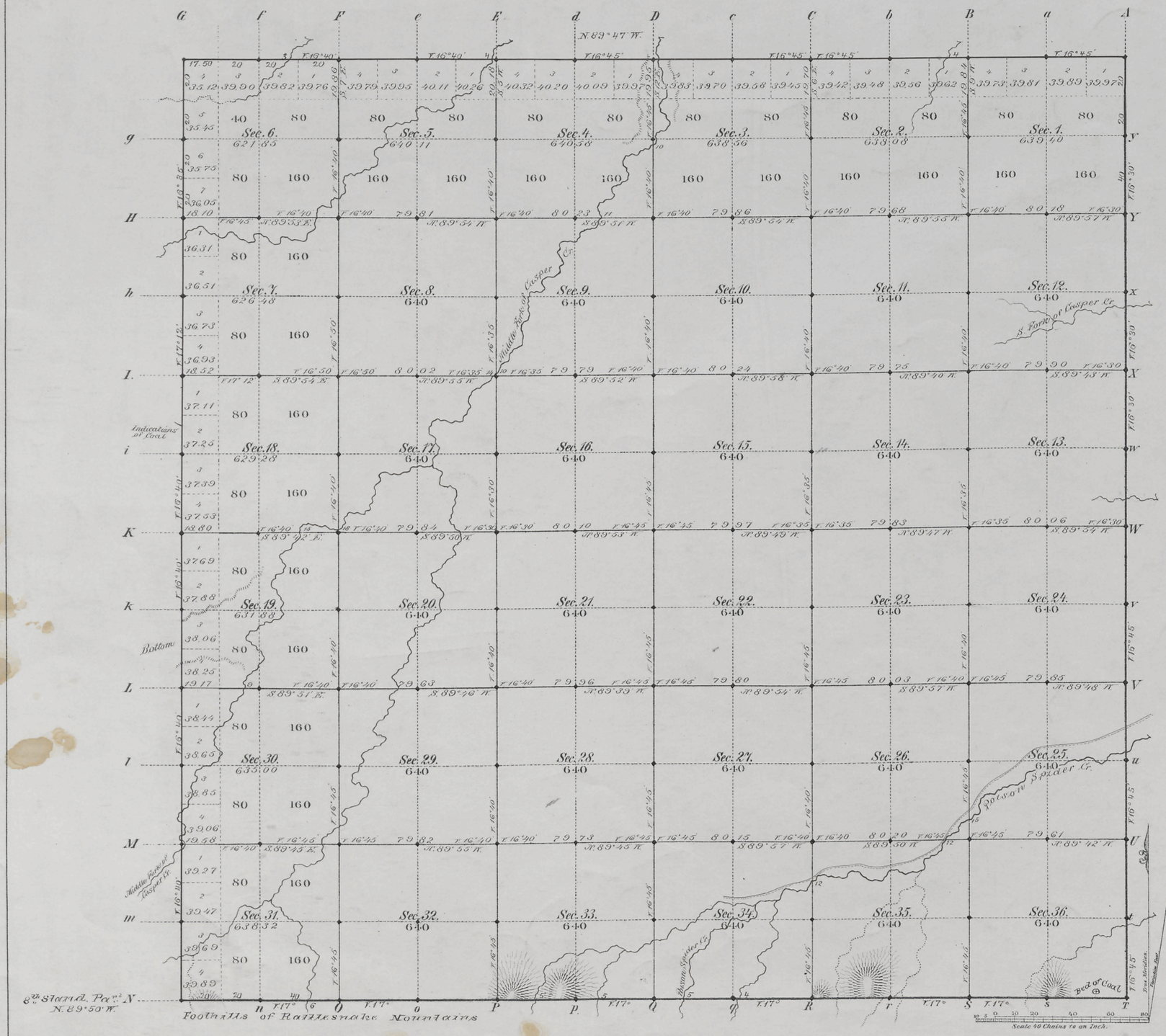

Total number of Acres. 22979.54

Surveys Designated	By Whom Surveyed	Date of Contract	Amount of Surveys Mls	Chs	Lks	When Surveyed	Magnetic Declination
E. W. & N. Township lines	J.B. Menardi	May 15, 1882	17	77	50	July 1, 7, 8, 1882	16° 40' East.
Subdivisions	E.O. Sarvin	" " "	59	71	74	Aug. 28-Sept. 2, 1882	16° 40' "
Connections 8th Stand. Pt N.	Wm O. Owen	Febr. 4 1882	6	00	00	Febr. 18, 1882	

The above Map of Township Nº 33 North Range Nº 86 West of the Sixth Principal Meridian Wyoming Territory is strictly conformable to the field notes of the survey thereof on file in this Office, which have been examined and approved

Surveyor Generals Office,
Cheyenne Wyoming
February 21st 1883

Edw. A. Davis
Asst Gen.l

A. Gast & Co., St. Louis, Mo.

1220

33 - 86

(18)

Indexed

Click Here for Field Notes

1736

18

EXTERIOR LINES.

Scale 3 miles to 1 inch; Magnetic Variation E.

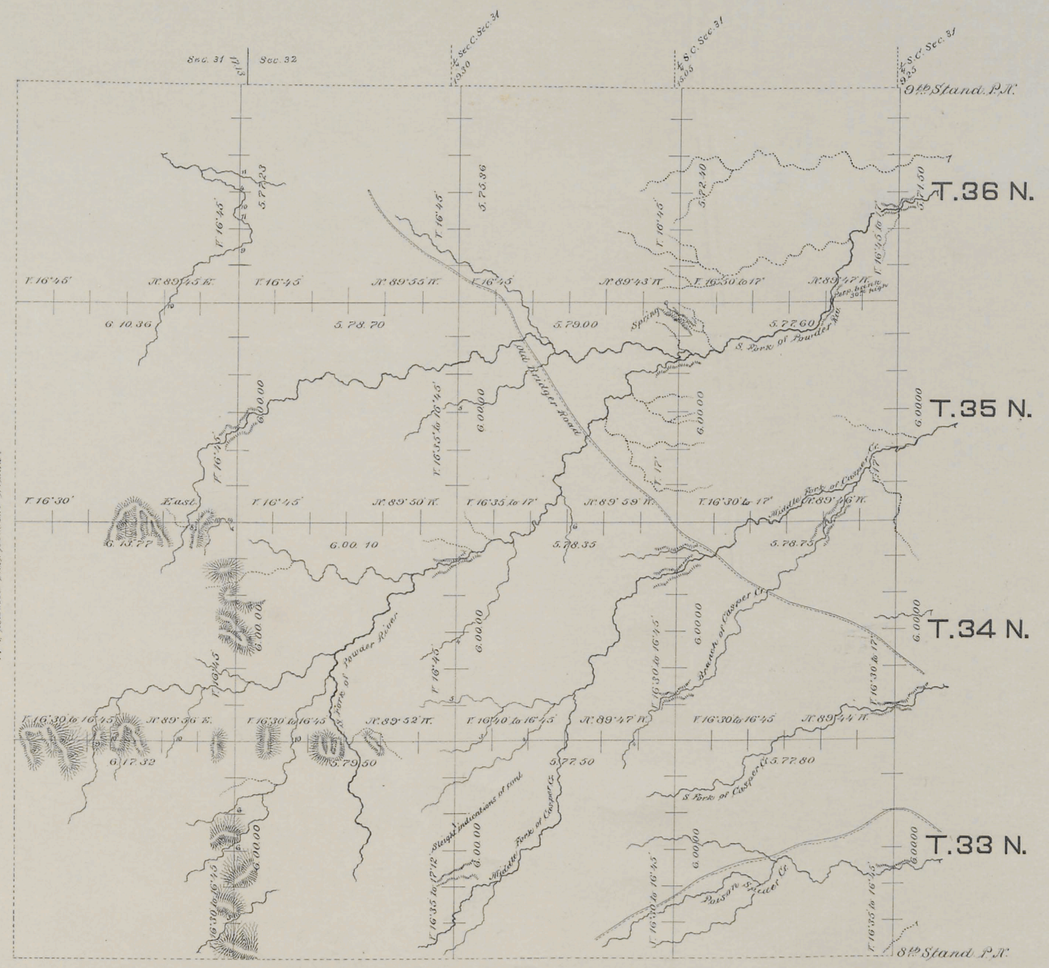

Surveys Designated	By Whom Surveyed	Date of Contract	Amount of Survey. Mls.	Chs.	Lks.	When Surveyed
Exterior lines	J. B. Menardi	May 15, 1882	168	5	24	June 26-July 22, 1882
Connections	" " "	" " "		60	73	" " "

I hereby certify that the above diagram of the Exterior lines of Townships No. 33, 34, 35, & 36, North, Ranges No. 85, 86, 87, & 88 West of the Sixth Principal Meridian Wyoming Territory is strictly conformable to the field notes of the survey on file in this office, which have been examined and approved.

Surveyor General's Office,
Cheyenne Wyo.,
February 23rd, 1883

Edw. C. David

Surveyor General.

1256

Click Here for Field Notes

Retracement Notes, All or Part

(17)

Indexed

1672

55

8TH STANDARD PARALLEL NORTH.

along South Boundary of Townships No 33 N, Rs. 81 to 88 inclusive, W. of 6th P.M. Wyoming Territory.

N. 89° 50 W. Variation 17° East.

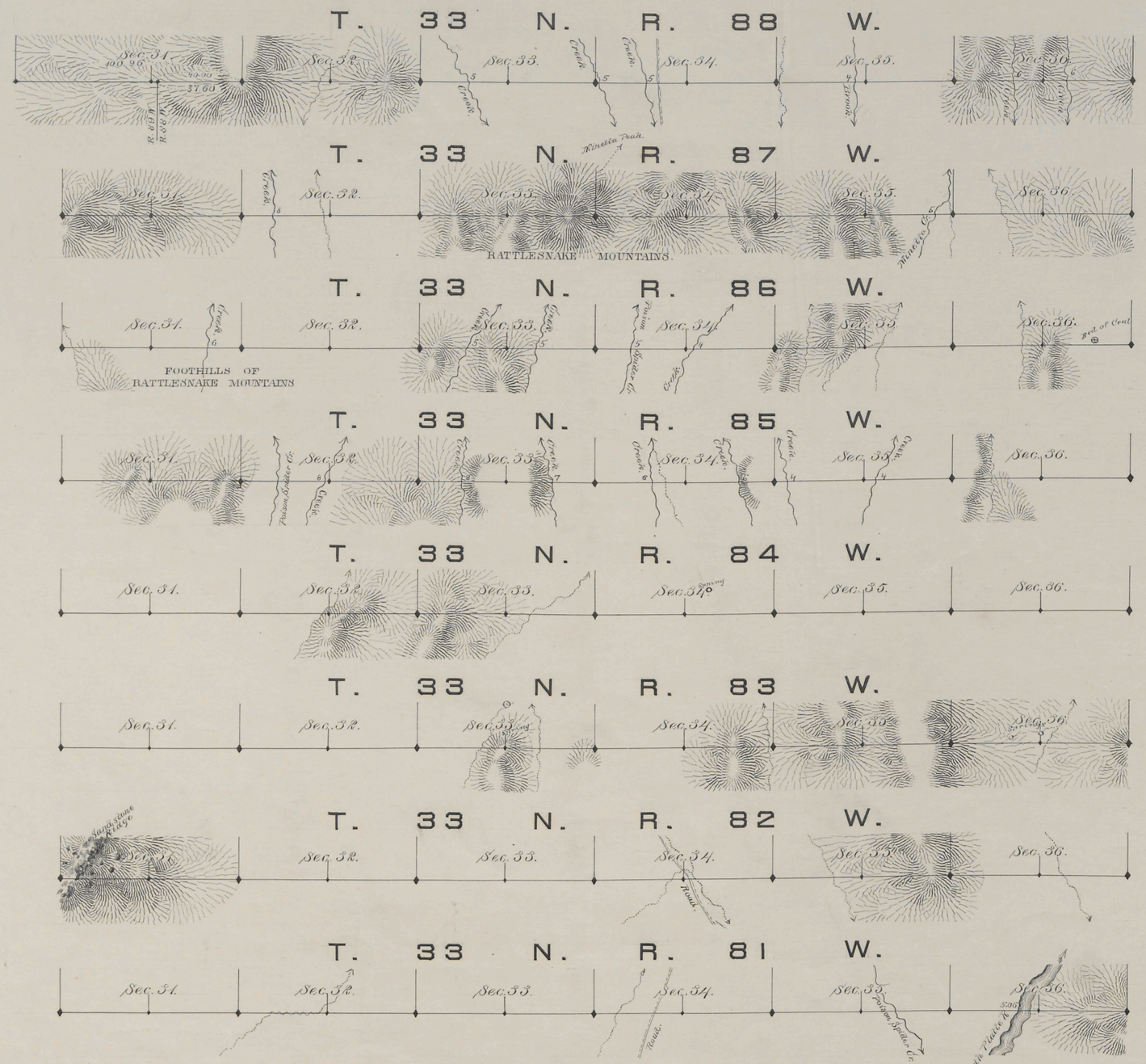

Scale 40 Chains to an inch.

Magnetic Variation East.

Surveys Designated	By Whom Surveyed	Date of Contract.	Amount of Surveys			When Surveyed.
			mls.	Chs.	lks.	
8th Stand P.d N.	Wm O. Owen	Feb. 4th 1882	48	20	36	Feb. 11-20 1882

I hereby certify that the above diagram of the 8th Standard Parallel N. from the 10th to the 11th Guide Meridian West, between Townships 32 & 33 N. Rs. 81 to 88 inclusive W. is strictly conformable to the field notes of the survey thereof on file in this office, which have been examined and approved.

Surveyor General's Office,
Cheyenne Wyoming February 16th 1883

Edw. C. David
Sur. Gen.

feb. 20, 82

feb. 20, 82

feb. 18, 82

feb. 18, 82

feb. 17, 82

feb. 17, 82

feb. 16, 82

feb. 16, 82

1196