Click Here for Field Notes

Acces. 6286

ORIGINAL

TOWNSHIP No. 33 NORTH, RANGE No. 88 WEST OF THE SIXTH PRINCIPAL MERIDIAN, WYOMING

DEPENDENT RESURVEY

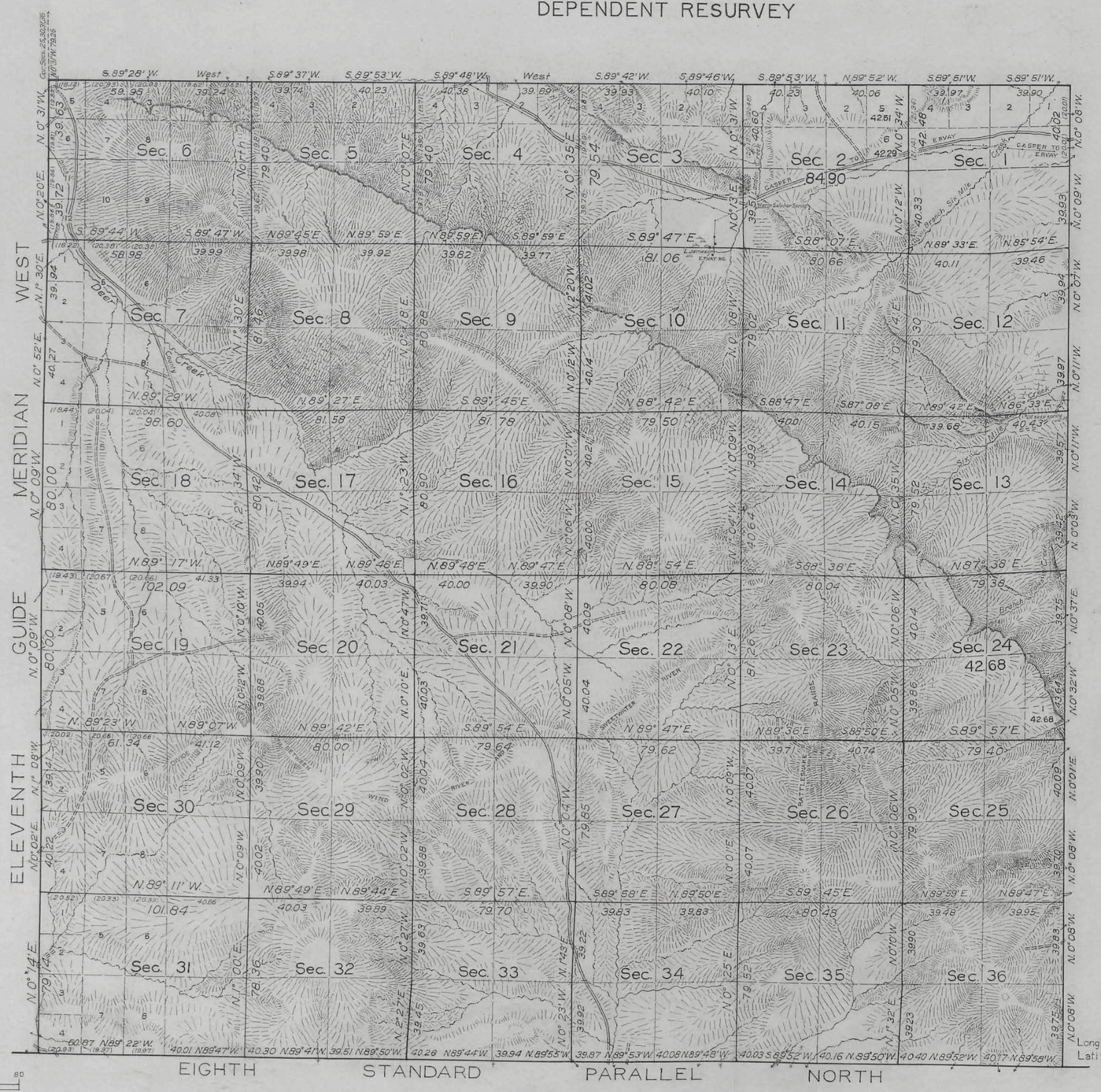

Longitude 107° 20' W.
Latitude 42° 47' N.

Area resurveyed 23,961.67 Acres

LINES DESIGNATED	BY WHOM SURVEYED	GROUP No.	GROUP DATE	MILEAGE MLS.	MILEAGE CHS.	WHEN BEGUN	SURVEYED COMPLETED
S. and W. Exterior	Carl R. Oslund	144	Aug. 25, 1936	12	19.95	Sept. 29, 1936	Oct. 8, 1936
E. and N. Exterior	John E. Wendt	"	"	12	21.26	Oct. 12, "	Oct. 19, "
Subdivisional	Marvin J. Lytle	"	"	61	26.24	May 20, 1939	June 20, 1939

AMT

This plat of the resurvey of Township No. 33 North, Range No. 88 West delineates a retracement and reestablishment of the lines of the original survey as shown upon the plat approved February 21, 1883, in their true original position according to the best available evidence of the position of the original corners; all differences between the measurements shown on the original plat and those derived in the retracement have been distributed proportionally between accepted corners in accordance with surveying rules; reference will be made to the original plat for the showing of the areas and more detailed descriptions of the various smaller subdivisions except in sections 2 and 24 where the difference in area is so great as to warrant a recalculation of the public lands therein.

Resurvey authorized by Commissioner's letter "E" August 12, 1935

Office of Supervisor of Surveys
Denver, Colorado, Feb. 9, 1942
The above plat of Township No. 33 North, Range No. 88 West of the Sixth Principal Meridian, Wyoming, is strictly conformable to the field notes of the resurvey thereof which have been examined and approved.

Frank A. Johnson
Supervisor of Surveys.

UNITED STATES
DEPARTMENT OF THE INTERIOR
GENERAL LAND OFFICE
Washington, D. C., Feb. 24, 1942
The resurvey represented by this plat having been correctly executed in accordance with the requirements of law and the regulations of this office, is hereby accepted.

Joel D. Wolfsohn
Assistant Commissioner.

H.M.B.

1197-A

Trans to Chey. L.O.
May 11, 1943

33-88

Click Here for Field Notes

1673

TOWNSHIP No. 33 NORTH. RANGE No. 88 WEST of the 6th Principal MERIDIAN.



Total number of Acres. 2395454

Surveys Designated	By Whom Surveyed	Date of Contract	Amount of Surveys Mls	Chs	Lks	When Surveyed	Magnetic Declination
E. & N. Township lines	J.B. Menardi	May 15, 1882	12	17	32	July 14th 17th 1882	16°35' East
Subdivisions	F. O. Sawin	" " "	61	15	54	Oct. 25-31, 1882	16°30' "
Connections							
8th Stand. P.N.	W. O. Owen	Feb. 4, 1882	6	20	96	Febr. 20, 1882	
11th Guide M.W.	Chas. A. Honey	Jan. 12, 1882	6	00	00	Febr. 10, 1882	

The above Map of Township No. 33 North Range No. 88 West of the Sixth Principal Meridian Wyoming Territory is strictly conformable to the field notes of the survey thereof on file in this Office, which have been examined and approved.

Surveyor General's Office,
Cheyenne Wyoming
February 21st, 1883

Edw. C. David
Surv. Genl.

A. Gast & Co., St. Louis, Mo.

1197

33-88

(18)

Click Here for Field Notes

Retracement Notes, All or Part

18

1736

EXTERIOR LINES.

Scale 3 miles to 1 inch; Magnetic Variation E.

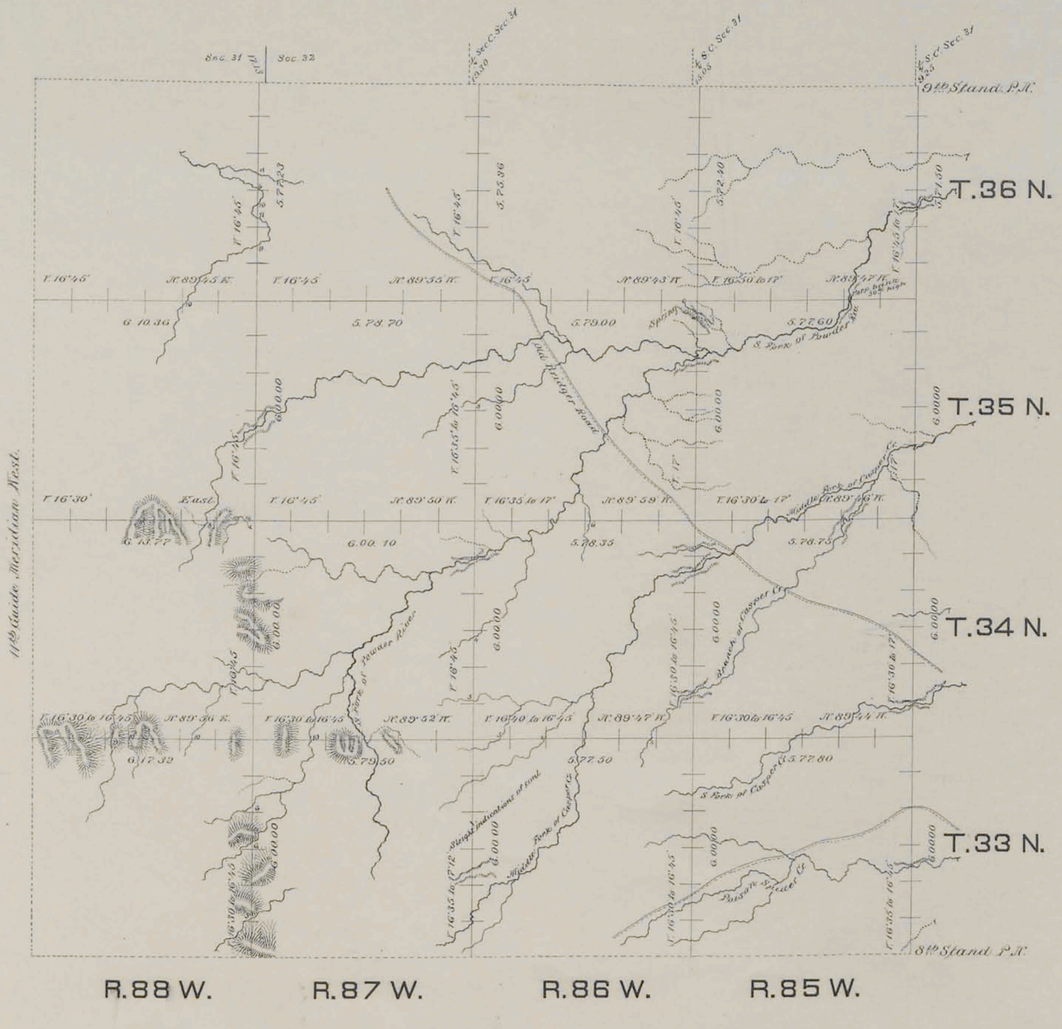

Surveys Designated	By Whom Surveyed	Date of Contract	Amount of Survey. Mls.	Chs.	Lks.	When Surveyed
Exterior lines	J. B. Menardi	May 15, 1882	168	5	24	June 26-July 22, 1882
Connections	" " "	" " "		60	73	" " "

I hereby certify that the above diagram of the Exterior lines of Townships No. 33, 34, 35 & 36, North, Ranges No. 85, 86, 87 & 88 West of the Sixth Principal Meridian-Wyoming Territory is strictly conformable to the field notes of the survey on file in this office, which have been examined and approved.

Surveyor General's Office,
Cheyenne Wyo.,
February 23rd, 1883

Edw. C. David
Surveyor General.

1256

Click Here for Field Notes

(17) Indexed

1672

55

8TH STANDARD PARALLEL NORTH.

along South Boundary of Townships No. 33 N., Rs. 81 to 88 inclusive, W. of 6th P.M. Wyoming Territory.

N. 89° 50' W. Variation 17° East.

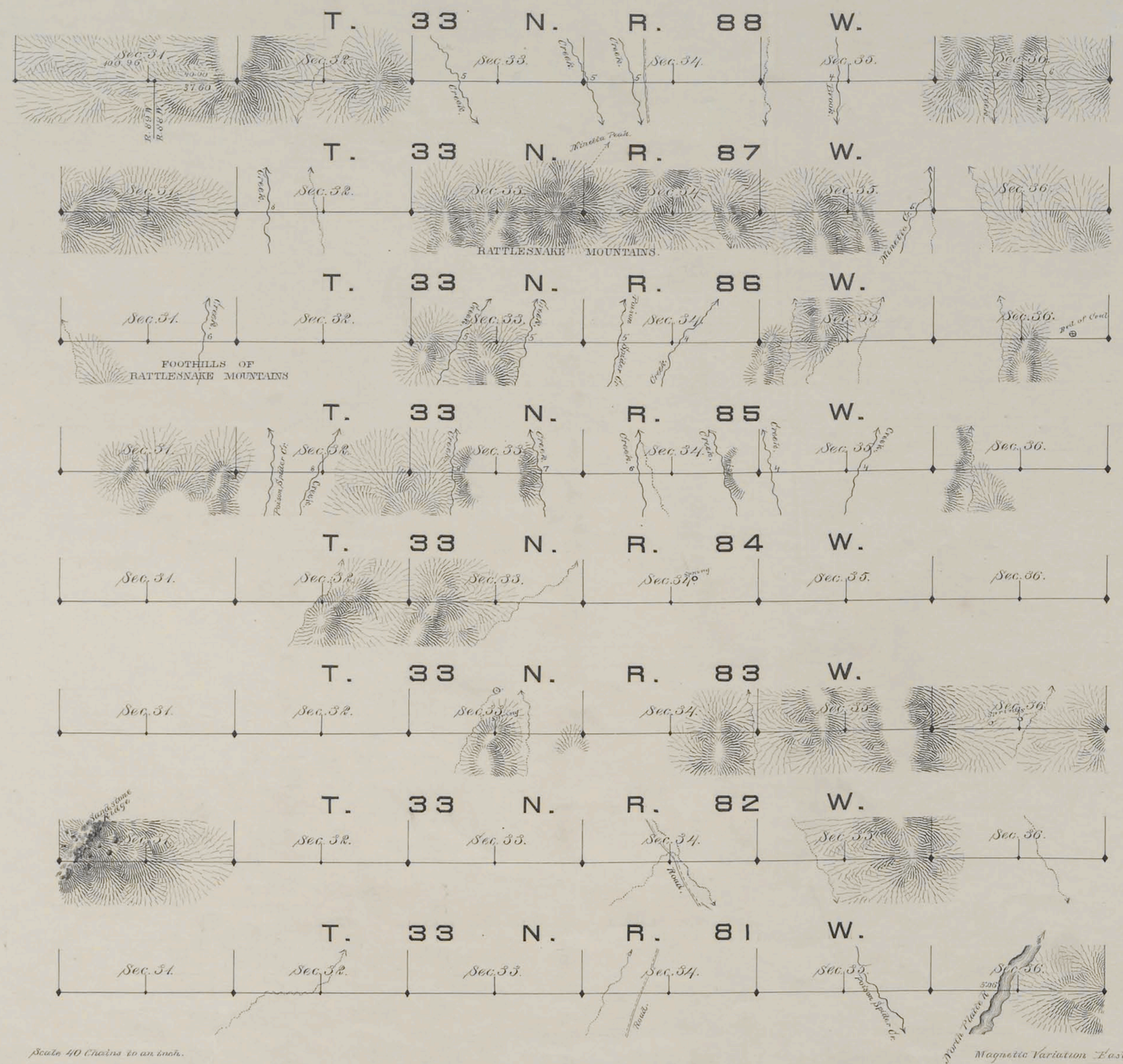

Scale 40 Chains to an inch.

Magnetic Variation East.

Surveys Designated	By Whom Surveyed	Date of Contract.	Amount of Surveys			When Surveyed.
			mls.	chs.	lks.	
8th Stand Pl. N.	Wm. O. Owen	Feb. 4th 1882	48	20	96	Feb. 11-20 1882

I hereby certify that the above diagram of the 8th Standard Parallel N. from the 10th to the 11th Guide Meridian West, between Townships 32 & 33 N., Rs. 81 to 88 inclusive W. is strictly conformable to the field notes of the survey thereof on file in this office, which have been examined and approved.

Surveyor General's Office,
Cheyenne Wyoming. February 16th, 1883

Edw. C. David
Sur. Genl.

1196

Click Here for Field Notes

Ret. / Resurvey Notes, All or Part

(16)

Indians

1438

18

11TH GUIDE MERIDIAN WEST.

In Townships 29 to 39 North, inclusive, Ranges 88 & 89 West of the 6th Principal Meridian, Wyoming Territory

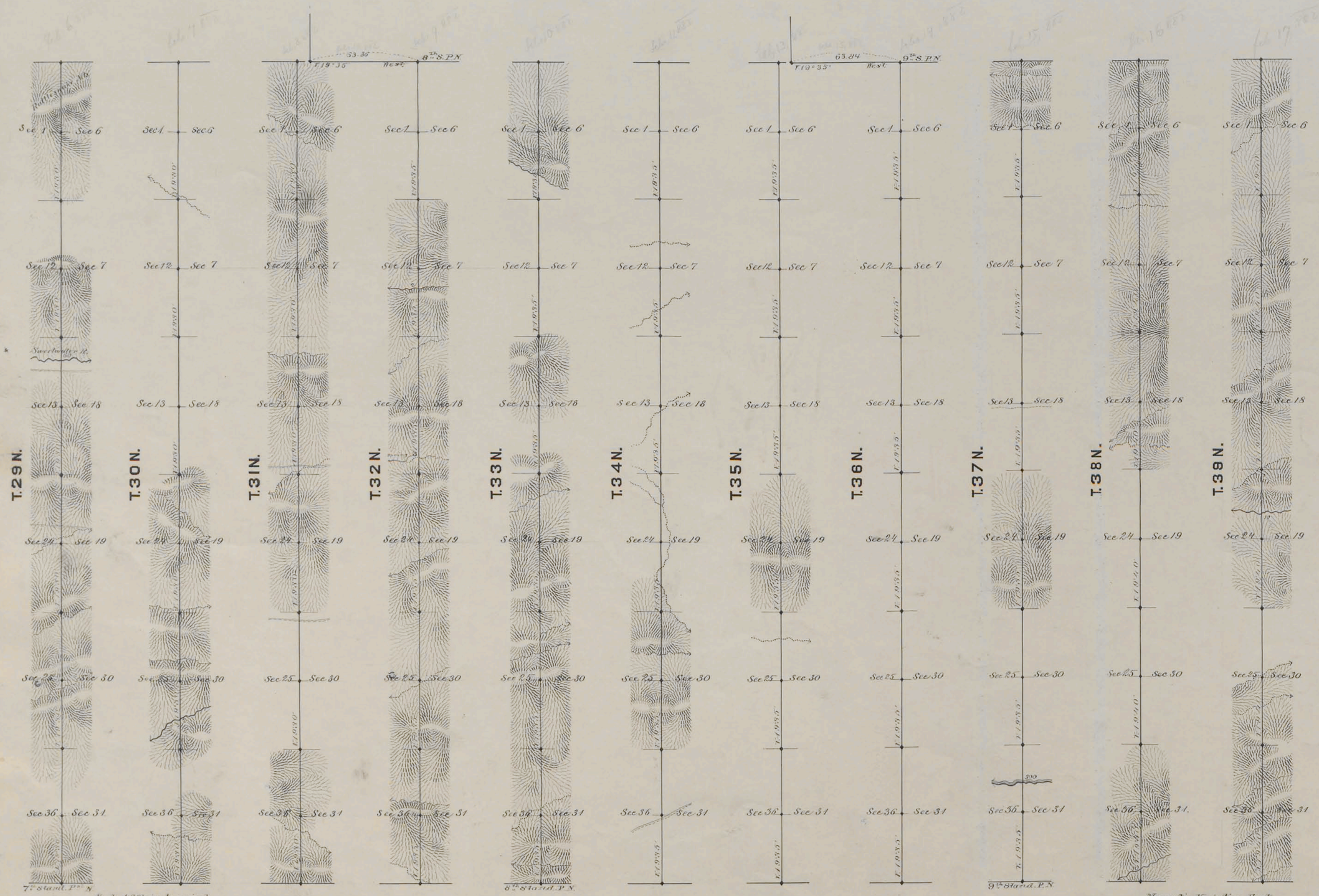

Surveys Designated	By Whom Surveyed	Date of Contract	Amount of Surveys			When Surveyed
			Mls	Chs	Lks	
11th Guide Mer. West	Chas. A. Howey	Jan. 12th 1882	66	00	00	Feb. 6-17. 1882
Connections	" " "	" " "	1	47	80	" " "

I Hereby certify that the above diagram of the 11 Guide Meridian West, in Townships 29 to 39 inclusive, Ranges 88 to 89 West of the 6th Principal Meridian, Wyoming Territory, is strictly conformable to the field notes of the survey thereof, on file in this Office, which have been examined and Approved

Surveyor Generals Office
Cheyenne Wyoming
December 18th 1882.

Edw. C. David Sur. Gen.l

1059

Township 33 North, Range 88 West, Sixth Principal Meridian, Wyoming

Click on the survey number to view the plat(s).

Mineral Survey No.	Section																																	
	1	2	3	4	5	6	7	8	9	10	11	12	13	14	15	16	17	18	19	20	21	22	23	24	25	26	27	28	29	30	31	32	33	34	35	36
46B												**X**	**X**																							