Click Here for Field Notes

Click Here for Witness Corners

Accession No. 6067

ORIGINAL

TOWNSHIP Nº 34 NORTH, RANGE Nº 81 WEST OF THE SIXTH PRINCIPAL MERIDIAN, WYOMING.

DEPENDENT RESURVEY AND SUBDIVISION OF CERTAIN SECTIONS.

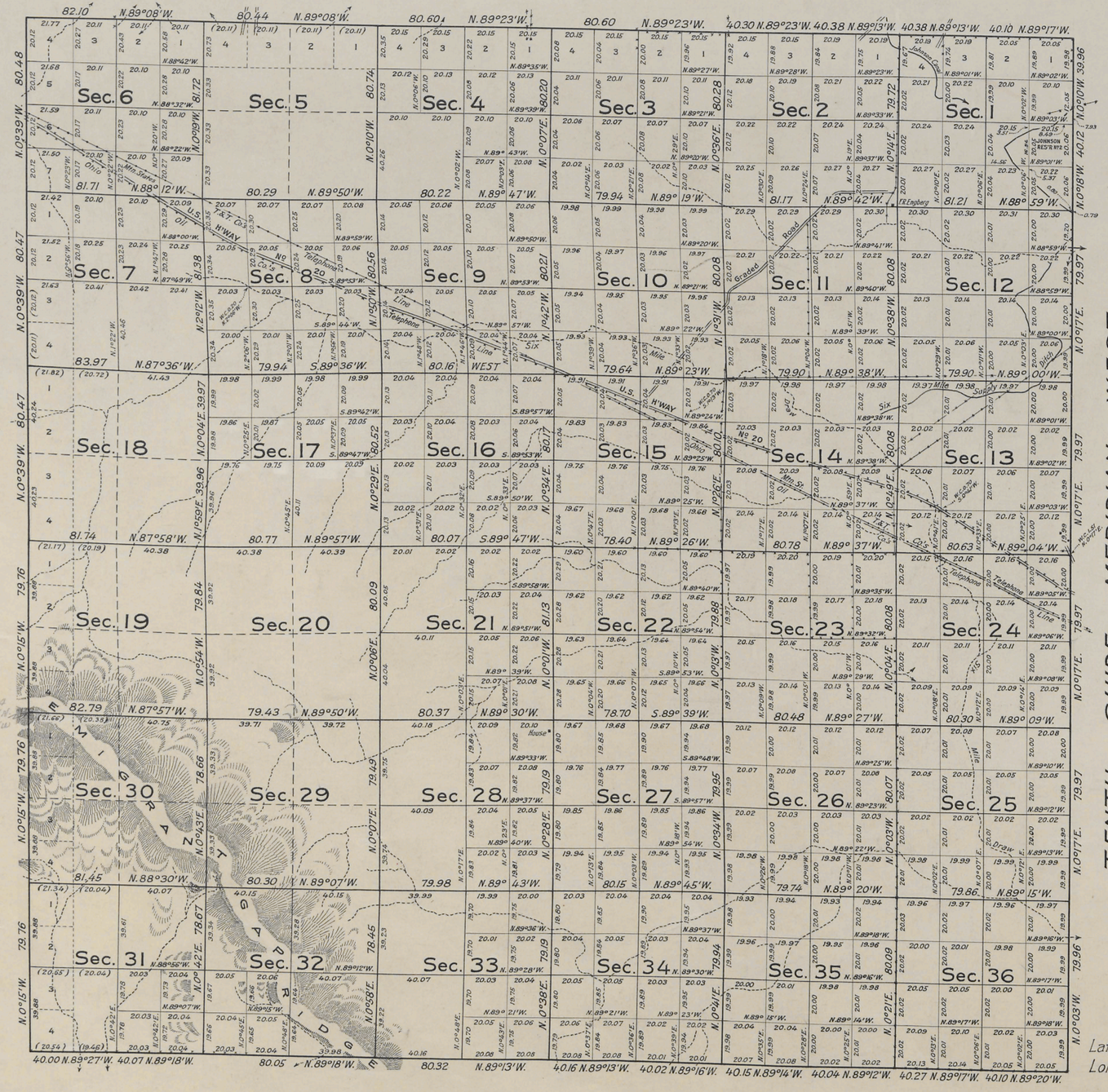

This plat of the resurvey of Township No. 34 North, Range No. 81 West, delineates a retracement and reestablishment of the lines of the original survey as shown upon the plat approved Feb. 23rd 1883, in their true original position according to the best available evidence of the position of the original corners; all differences between the measurements shown on the original plat and those derived in the retracement have been distributed proportionately between accepted corners in accordance with surveying rules; reference will be made to the original plat for the showing of areas.

Certain sections have been subdivided by survey to accommodate the Bureau of Reclamation.

Latitude 42°52'N.
Longitude 106°29'W.

Mean Magnetic Declination: 16°00'E.

Area Resurveyed: 23099.59 Acres.

LINES DESIGNATED	BY WHOM SURVEYED	GROUP		MILEAGE		WHEN SURVEYED	
		Nº	DATE	MLS.	CHS.	BEGUN	COMPLETED
S. and W. Boundaries	Russell C. MacDonald	131	Dec. 12. 1933	12	1.88	Feb. 22. 1934	Mar. 30. 1934
North Boundary	Marshall Dayton	131	Dec. 12. 1933			Feb. 15. 1934	Mar. 30. 1934
East Boundary	Willis L. Brown	131	Dec. 12. 1933			Dec. 16. 1933	Feb. 23. 1934
Subdivisional Lines	Willis L. Brown, Lad Klohs and Russell C. MacDonald	131	Dec. 12. 1933	223	42.49	Feb. 22. 1934	Mar. 30. 1934
Meander Lines	Lad Klohs	131	Dec. 12. 1933	1	2.43	Feb. 22. 1934	Mar. 30. 1934

J.M.

Office of U.S. Supervisor of Surveys.
Denver, Colorado, May 21st 1935.

The above plat of Township No. 34 North, Range No. 81 West of the Sixth Principal Meridian, Wyoming, is strictly conformable to the field notes of the resurvey thereof which have been examined and approved.

U.S. Supervisor of Surveys.

DEPARTMENT OF THE INTERIOR
GENERAL LAND OFFICE

Washington, D.C., July 8, 1935.

The resurvey represented by this plat having been correctly executed in accordance with the requirements of law and the regulations of this office is hereby accepted.

Assistant Commissioner.

1241-A

Transmitted to Cheyenne L.O. April 30, 1936.

34 - 81

(18)

Click Here for Field Notes

1719

3

TOWNSHIP No. 34 NORTH, RANGE No. 81 WEST of the 6th Principal MERIDIAN.

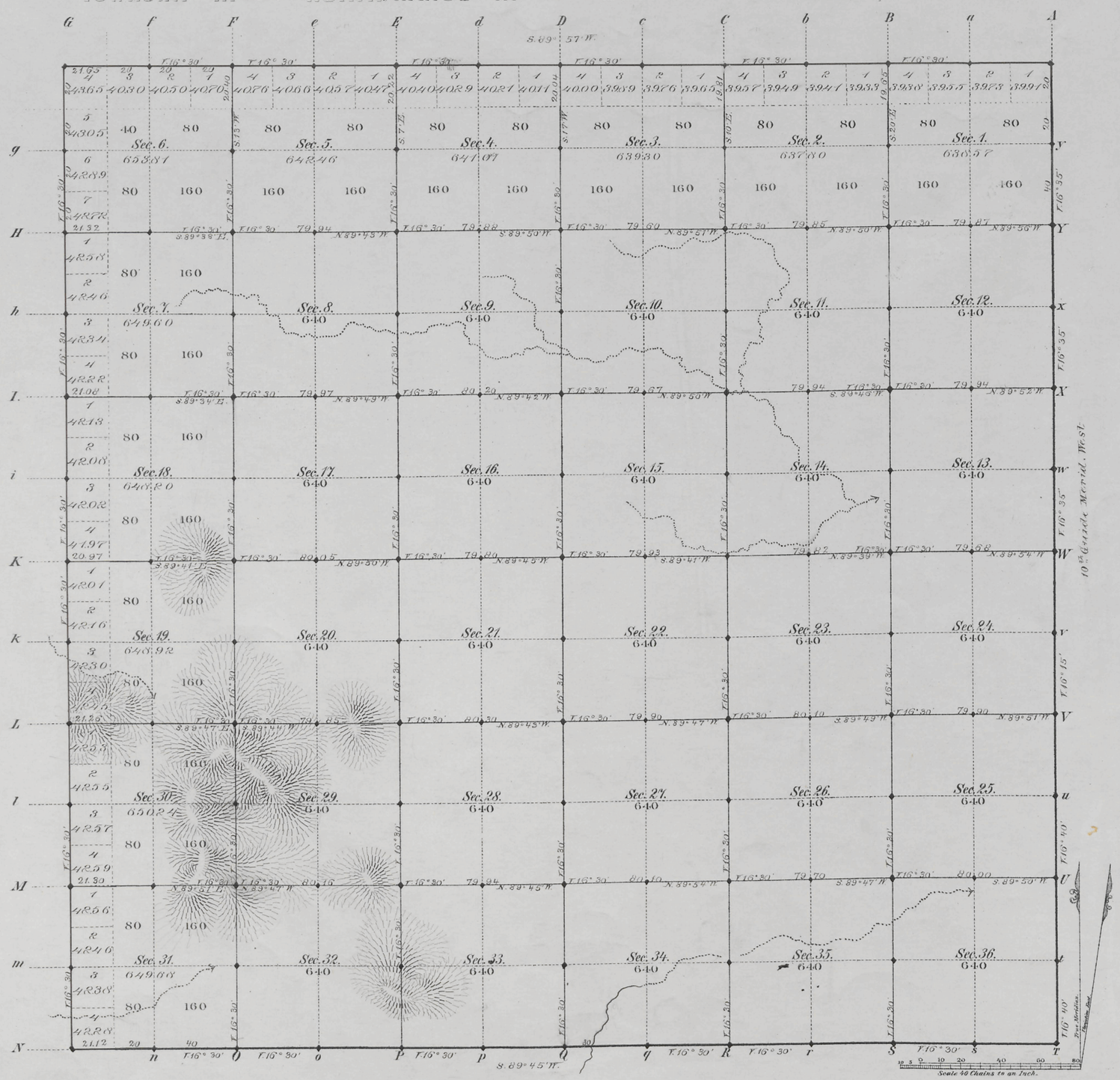

Total number of Acres. 23,099.59

	Surveys Designated	By Whom Surveyed	Date of Contract	Amount of Surveys Mls	Chs	Lks	When Surveyed	Magnetic Declination
S.W. N.	Township lines	F. O. Sarin	May 15, 1882	18	02	77	June 17 & 19, 1882	16° 30' East
	Subdivisions	J. B. Nevarda	" " "	60	04	14	Octob. 9–14, 1882	16° 30' " "
	Connections							
	10th Guide N.W.	Barney & Grant	August 12, 1880	6	00	00	Sept. 13 & 14, 1880	

The above Map of Township No. 34 North, Range No. 81 West of the Sixth Principal Meridian Wyoming Territory is strictly conformable to the field notes of the survey thereof on file in this Office, which have been examined and approved

Surveyor Generals Office,
Cheyenne Wyoming
February 23rd, 1883

Edw. C. David
Sur. Gen.l

1241

A. Gast & Co., St. Louis, Mo.

34 - 81

(17)
Indexed

accession no. 1705

Click Here for Field Notes

Retracement Notes, All or Part

88

EXTERIOR LINES.

Scale 3 miles to 1 inch. Magnetic Variation E.

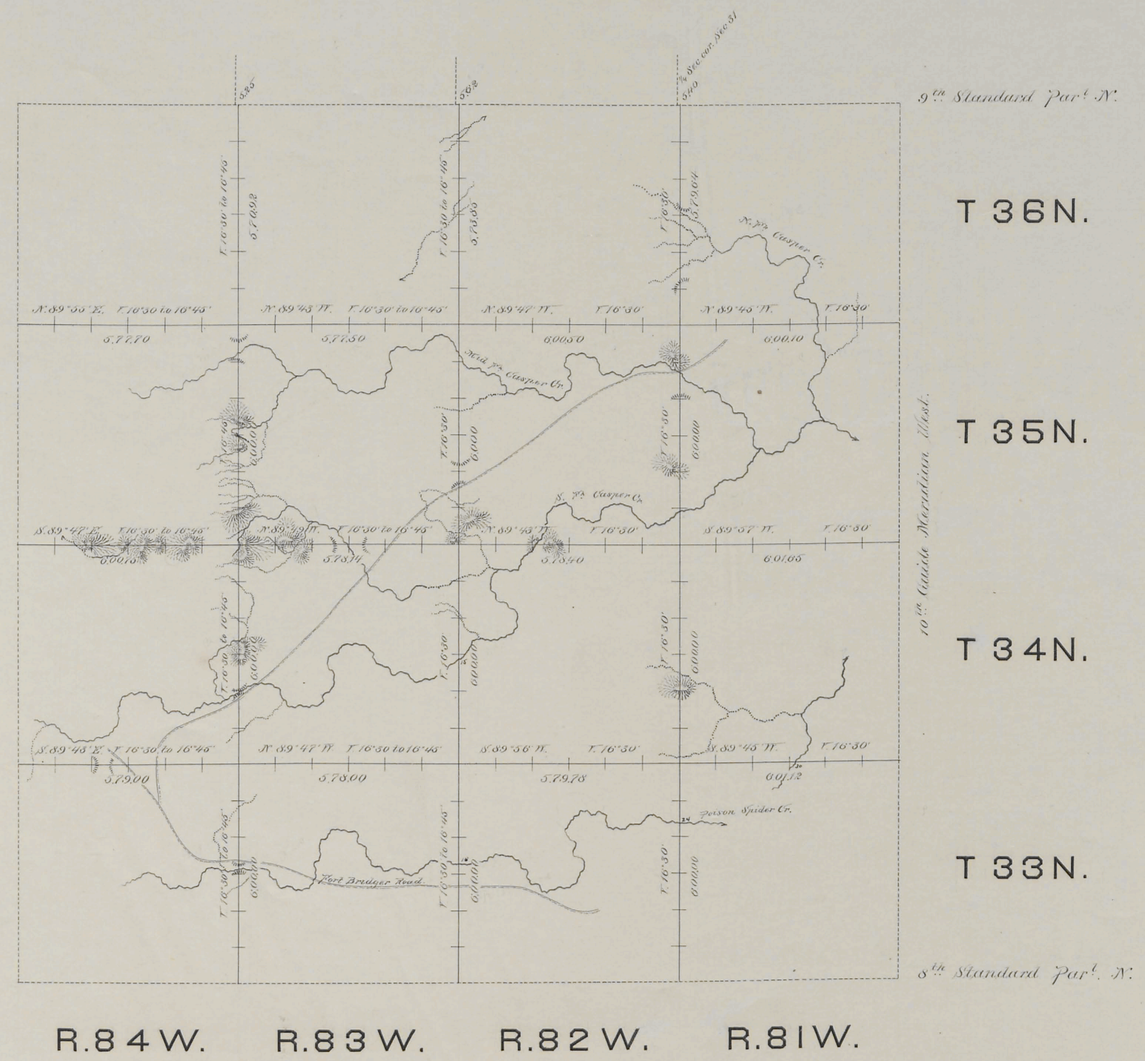

Surveys Designated	By Whom Surveyed	Date of Contract.	Amount of Surveys			When Surveyed
			mls.	chs.	lks.	
Exterior lines	F. O. Sawin	May 15, 1882	143	37	05	June 16-July 6, 1882.
Connections	- - -	- - -		10	27	- - -

I hereby certify that the above diagram of Townships No. 33, 34, 35 & 36 North, Ranges No. 81, 82, 83 & 84, West of the 6th Principal Meridian, Wyoming Territory, is strictly conformable to the field notes of the survey thereof on file in this Office, which have been examined and approved.

Surveyor Generals Office,
Cheyenne Wyo. Feby. 21st, 1883.

Edw. C. David
Sur. Gen.

Indexed

696

Click Here for Field Notes

Retracement Notes, All or Part

10TH GUIDE MERIDIAN WEST

From the 8th to the 10th Stand.d Par.l North, betw. Ranges 80 & 81 West, of the 6th Principal Meridian.

Surveys Designated	By whom surveyed	Date of contract	Amount of surveys			When surveyed
			mls.	chs.	lks.	
10th Guide Mer.d West	Downey & Grant	August 12, 1880	43.	00.	00.	Septbr 1880
Connections	" " "	" " "	0.	43.	70.	" "

I hereby certify that the above diagram of the 10th Guide Meridian West of the 6th Principal Mer. from the 8th to the 10th Standard Parallel N. in Wyo. Ter. is strictly conformable to the field notes of the survey thereof on file in this office, which have been examined and approved.

Surveyor General's Office
Cheyenne, Wyo. March 12th 1881.

Edw. C. David
" Surveyor General.