Click Here for Field Notes

Accession No 6019

ORIGINAL

TOWNSHIP Nº 34 NORTH, RANGE Nº 82 WEST OF THE SIXTH PRINCIPAL MERIDIAN, WYOMING.

DEPENDENT RESURVEY AND SUBDIVISION OF CERTAIN SECTIONS

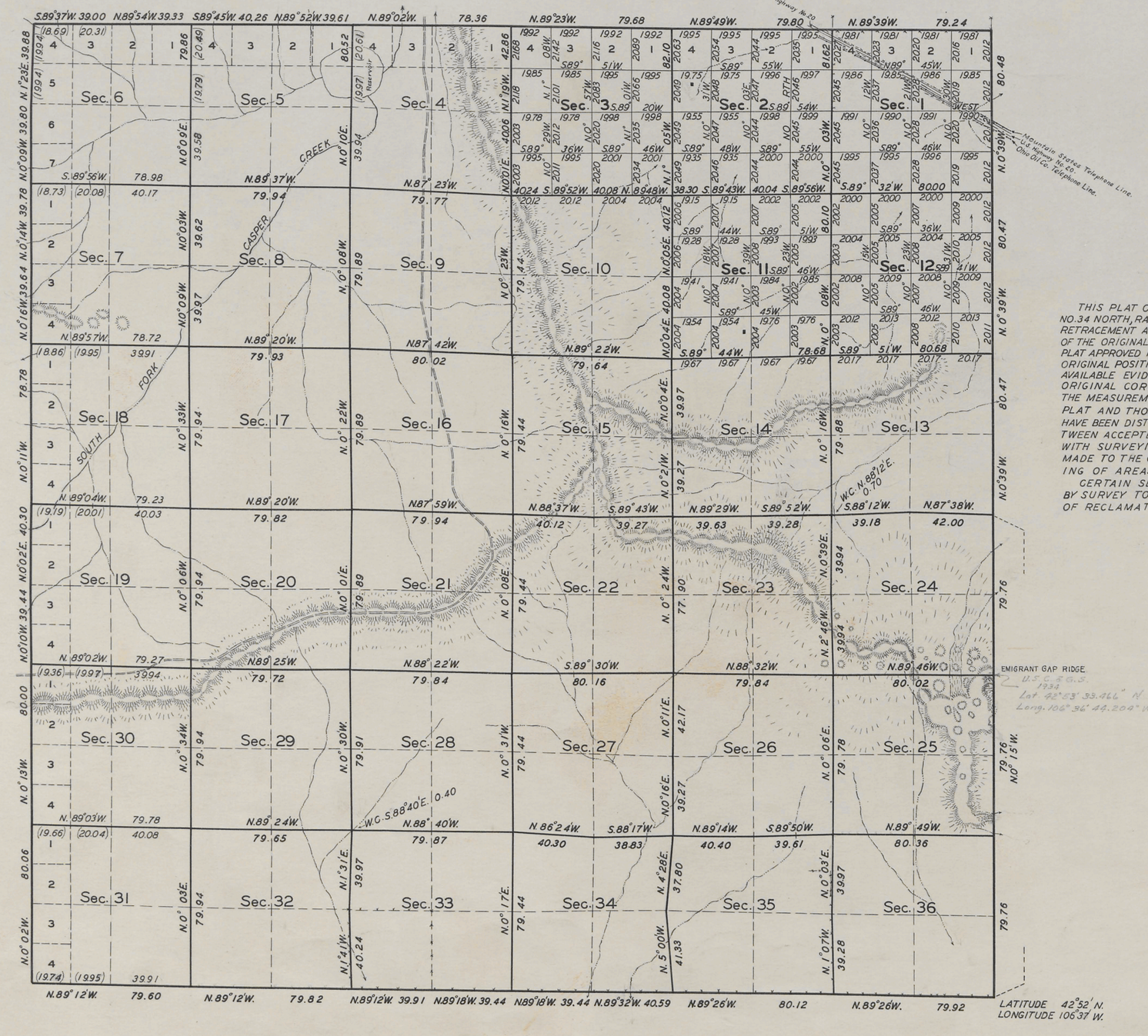

THIS PLAT OF THE RESURVEY OF TOWNSHIP NO. 34 NORTH, RANGE NO. 82 WEST DELINEATES A RETRACEMENT AND REESTABLISHMENT OF THE LINES OF THE ORIGINAL SURVEY AS SHOWN UPON THE PLAT APPROVED FEBRUARY 23, 1883, IN THEIR TRUE ORIGINAL POSITION ACCORDING TO THE BEST AVAILABLE EVIDENCE OF THE POSITION OF THE ORIGINAL CORNERS; ALL DIFFERENCES BETWEEN THE MEASUREMENTS SHOWN ON THE ORIGINAL PLAT AND THOSE DERIVED IN THE RETRACEMENT HAVE BEEN DISTRIBUTED PROPORTIONALLY BETWEEN ACCEPTED CORNERS IN ACCORDANCE WITH SURVEYING RULES; REFERENCE WILL BE MADE TO THE ORIGINAL PLAT FOR THE SHOWING OF AREAS.

CERTAIN SECTIONS HAVE BEEN SUBDIVIDED BY SURVEY TO ACCOMMODATE THE BUREAU OF RECLAMATION.

LATITUDE 42°52' N.
LONGITUDE 106°37' W.

SCALE: 40 CHAINS TO AN INCH.

AREA RESURVEYED. 23,012.19 ACRES.

LINES DESIGNATED	BY WHOM SURVEYED	GROUP Nº	GROUP DATE	MILEAGE MLS.	MILEAGE CHS	WHEN SURVEYED BEGUN	WHEN SURVEYED COMPLETED
EXTERIOR	E.L. BROWN, C.H. RADER R.C. MACDONALD	131	DEC. 12, 1933	23	72.50	FEB. 22, 1934	APRIL 5, 1934
SUBDIVISIONAL	E.L. BROWN, C.H. RADER B. HILTON	131	DEC. 12, 1933	90	0.25	MARCH 14, 1934	APRIL 5, 1934

W.N.B.

OFFICE OF U.S. SUPERVISOR OF SURVEYS
DENVER, COLORADO. MAY 22, 1935

THE ABOVE PLAT OF TOWNSHIP NO. 34 NORTH, RANGE NO. 82 WEST OF THE SIXTH PRINCIPAL MERIDIAN, WYOMING, IS STRICTLY CONFORMABLE TO THE FIELD NOTES OF THE RESURVEY THEREOF WHICH HAVE BEEN EXAMINED AND APPROVED.

U.S. SUPERVISOR OF SURVEYS

DEPARTMENT OF INTERIOR
GENERAL LAND OFFICE
WASHINGTON, D.C., JUNE 13, 1935.

THE RESURVEY REPRESENTED BY THIS PLAT HAVING BEEN CORRECTLY EXECUTED IN ACCORDANCE WITH THE REQUIREMENTS OF LAW AND THE REGULATIONS OF THIS OFFICE IS HEREBY ACCEPTED.

ASSISTANT COMMISSIONER

1245-A

34-82

Transmitted to Cheyenne R.O. August 5, 1935

WORB AMT

(18)

Click Here for Field Notes

7

1723

TOWNSHIP No. 34 NORTH, RANGE No. 82 WEST of the 6th Principal MERIDIAN.

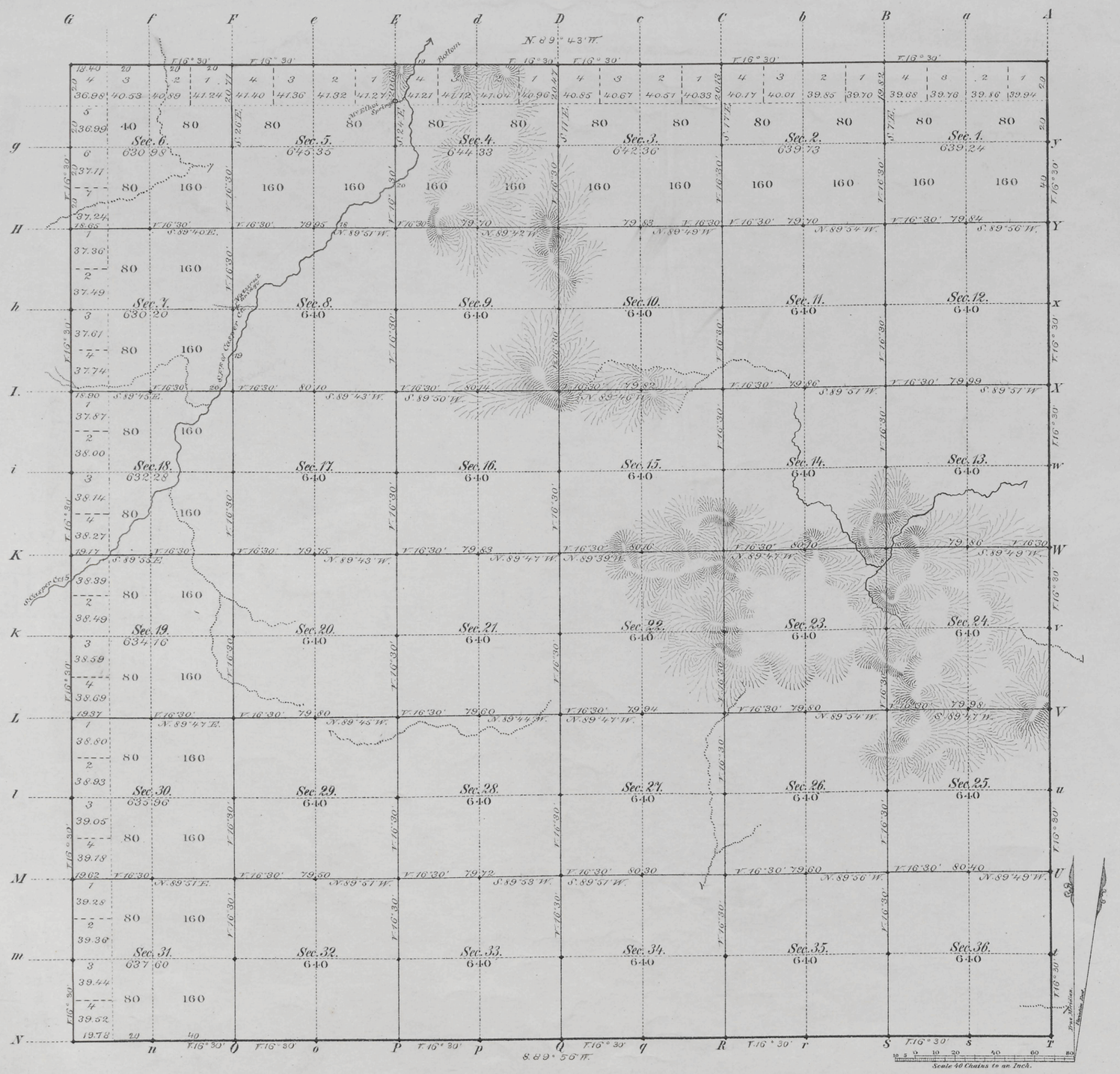

Total number of Acres, 23,012.19

Surveys Designated	By Whom Surveyed	Date of Contract	Amount of Surveys Mls.	Chs.	Lks.	When Surveyed	Magnetic Declination
Township lines	F. O. Sawin	May 15, 1882	23	78	18	June 17, 23 & 24, 1882	16° 30' East
Subdivisions	J. B. Menardi	" " "	59	74	74	Oct. 2-7, 1882	16° 30' "
Connections							

The above Map of Township No. 34 North Range No. 82 West of the Sixth Principal Meridian Wyoming Territory is strictly conformable to the field notes of the survey thereof on file in this Office, which have been examined and approved.

Surveyor General's Office,
Cheyenne, Wyoming
February 23rd, 1883

Edw. C. David
Sur. Genl.

A. Gast & Co., St. Louis, Mo.

1245

34-82

(17)
Indexed

accession no. 1705

Click Here for Field Notes

Retracement Notes, All or Part

88

EXTERIOR LINES.

Scale 3 miles to 1 inch. Magnetic Variation E.

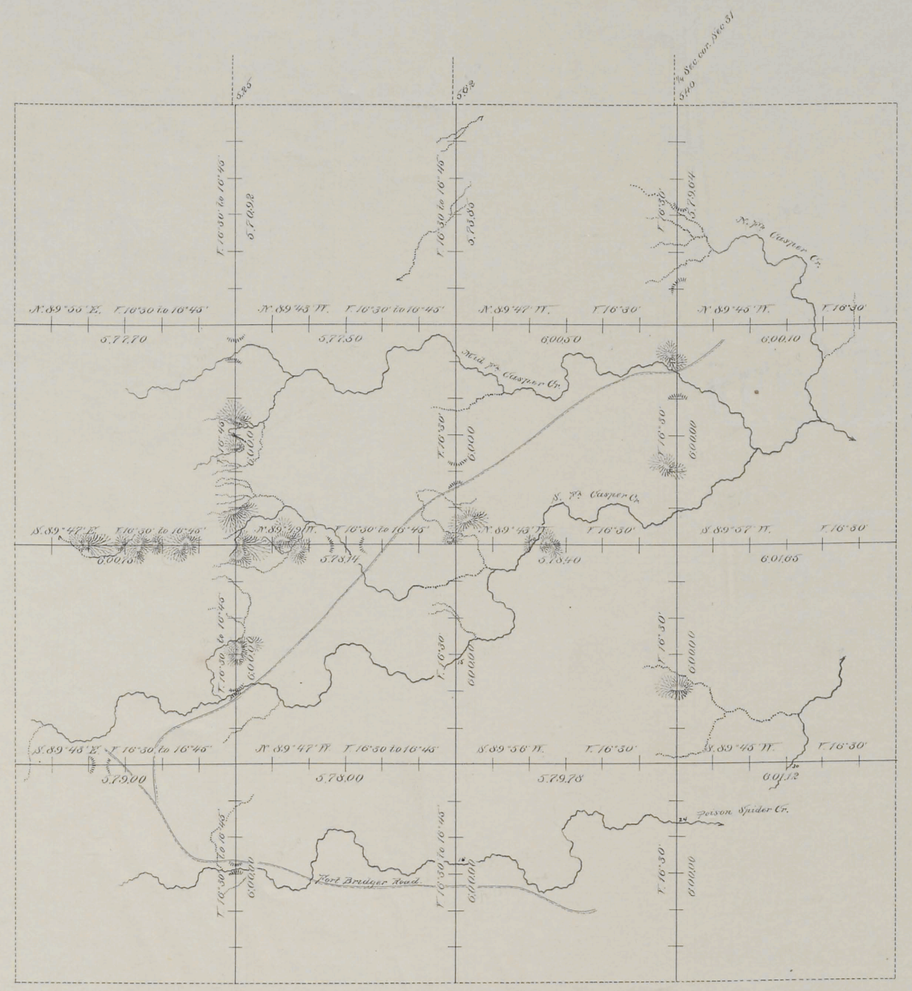

Surveys Designated	By Whom Surveyed	Date of Contract.	Amount of Surveys			When Surveyed
			m.s.	chs.	lks.	
Exterior lines	T. O. Sautin	May 15, 1882	143	37	05	June 16 - July 6, 1882.
Connections	- - -	- - -		10	27	- - -

I hereby certify that the above diagram of Townships No. 33, 34, 35 & 36 North, Ranges No. 81, 82, 83 & 84, West of the 6th Principal Meridian, Wyoming Territory, is strictly conformable to the field notes of the survey thereof on file in this Office, which have been examined and approved.

Surveyor Generals Office,
Cheyenne Wyo. Feby. 21st, 1883.

Edw. C. David
" Surv. Gen.l

1229