Click Here for Field Notes

6173 #

ORIGINAL

TOWNSHIP Nº34 NORTH, RANGE Nº83 WEST OF THE SIXTH PRINCIPAL MERIDIAN, WYOMING

DEPENDENT RESURVEY
& SUBDIVISION OF SECTION 33

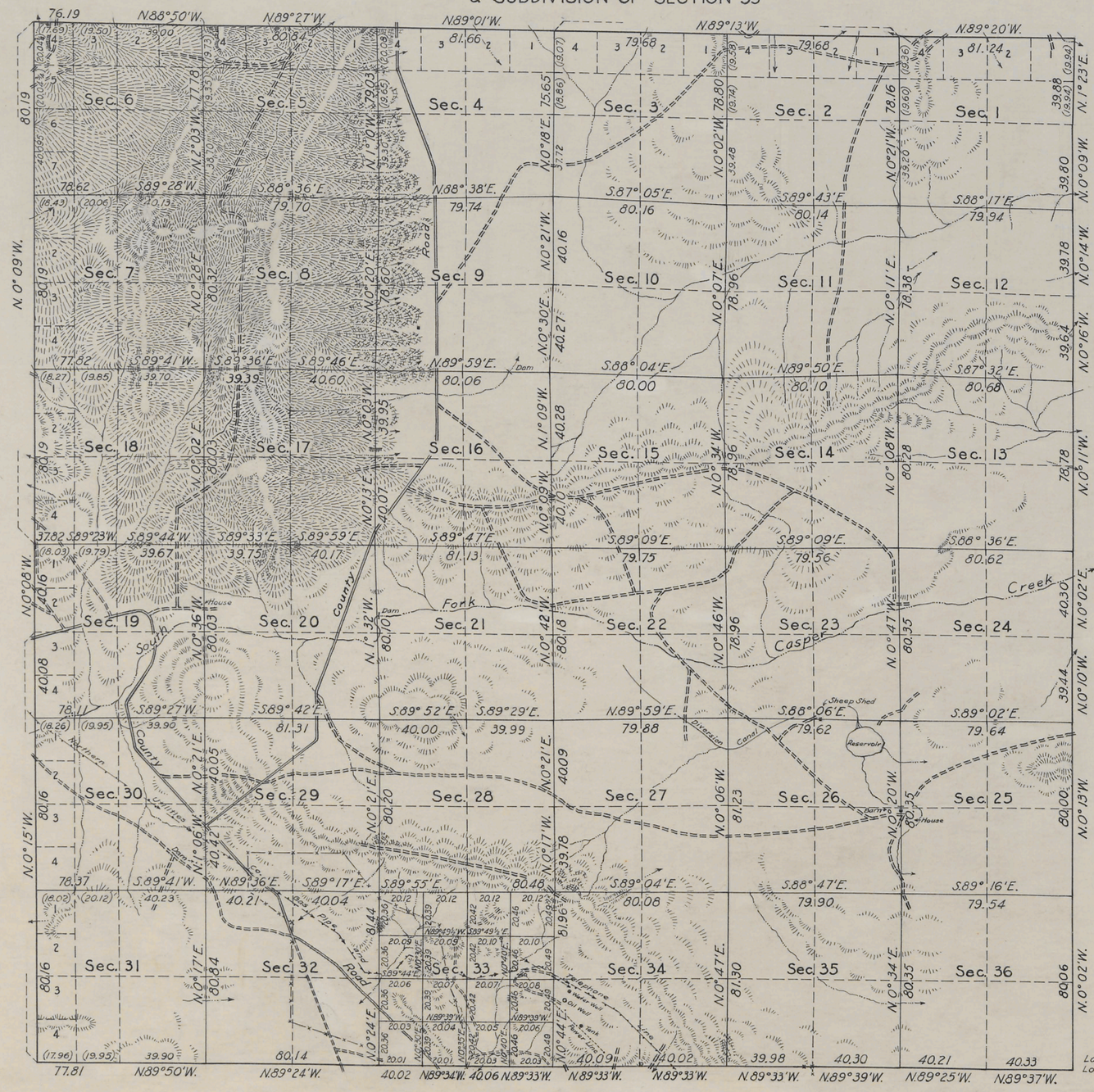

This plat of the resurvey of Township No. 34 North, Range No. 83 West, delineates a retracement and reestablishment of the lines of the original survey as shown upon the plat approved February 23, 1883, in their true original position according to the best available evidence of the position of the original corners; all differences between the measurements shown on the original plat and those derived in the retracement have been distributed proportionally between accepted corners in accordance with surveying rules; reference will be made to the original plat for the showing of the areas and more detailed descriptions of the various smaller subdivisions.

Section 33 has been subdivided by survey to accommodate the United States Geological Survey.

Resurvey authorized by Commissioner's letter "E" dated August 12, 1935.

Latitude 42° 52'N.
Longitude 106° 44'W.

Scale: 40 Chains to an Inch. Area Resurveyed, 22,961.04 Acres.

LINES DESIGNATED	BY WHOM SURVEYED	GROUP Nº	GROUP DATE	MILEAGE MLS.	MILEAGE CHS.	WHEN SURVEYED BEGUN	WHEN SURVEYED COMPLETED
West Boundary	Harry P. Stokes	148	August 25,1936	6	1.13	Sept. 24,1936	Sept. 25,1936
North "	C.W. Atherly	"	"	5	79.29	Sept. 19,1936	Oct. 31,1936
East "	E.L. Brown	131	Dec. 12,1933	5	77.68	March 14,1934	April 5,1934
South Boundary Subdivisional	Ladislaus Klohs	148	August 25,1936	5	78.96	Oct. 8,1936	May 15,1937
	David B. Hilton			65	71.92		
	Otis Gaylord						

Office of Supervisor of Surveys

Denver, Colorado, March 28, 1939.

The above plat of Township No. 34 North, Range No. 83 West of the Sixth Principal Meridian, Wyoming, is strictly conformable to the field notes of the resurvey thereof which have been examined and approved.

Supervisor of Surveys.

UNITED STATES
DEPARTMENT OF THE INTERIOR
GENERAL LAND OFFICE

Washington, D.C., Jan. 27, 1940.

The resurvey represented by this plat having been correctly executed in accordance with the requirements of law and the regulations of this office, is hereby accepted.

Acting Assistant Commissioner.

H.M.B.

1249-A

Transmitted to Cheyenne L.O.
June 26, 1940

34 - 83

AMT

Click Here for Field Notes

1727

TOWNSHIP No. 34 NORTH, RANGE No. 83 WEST of the 6TH Principal MERIDIAN.

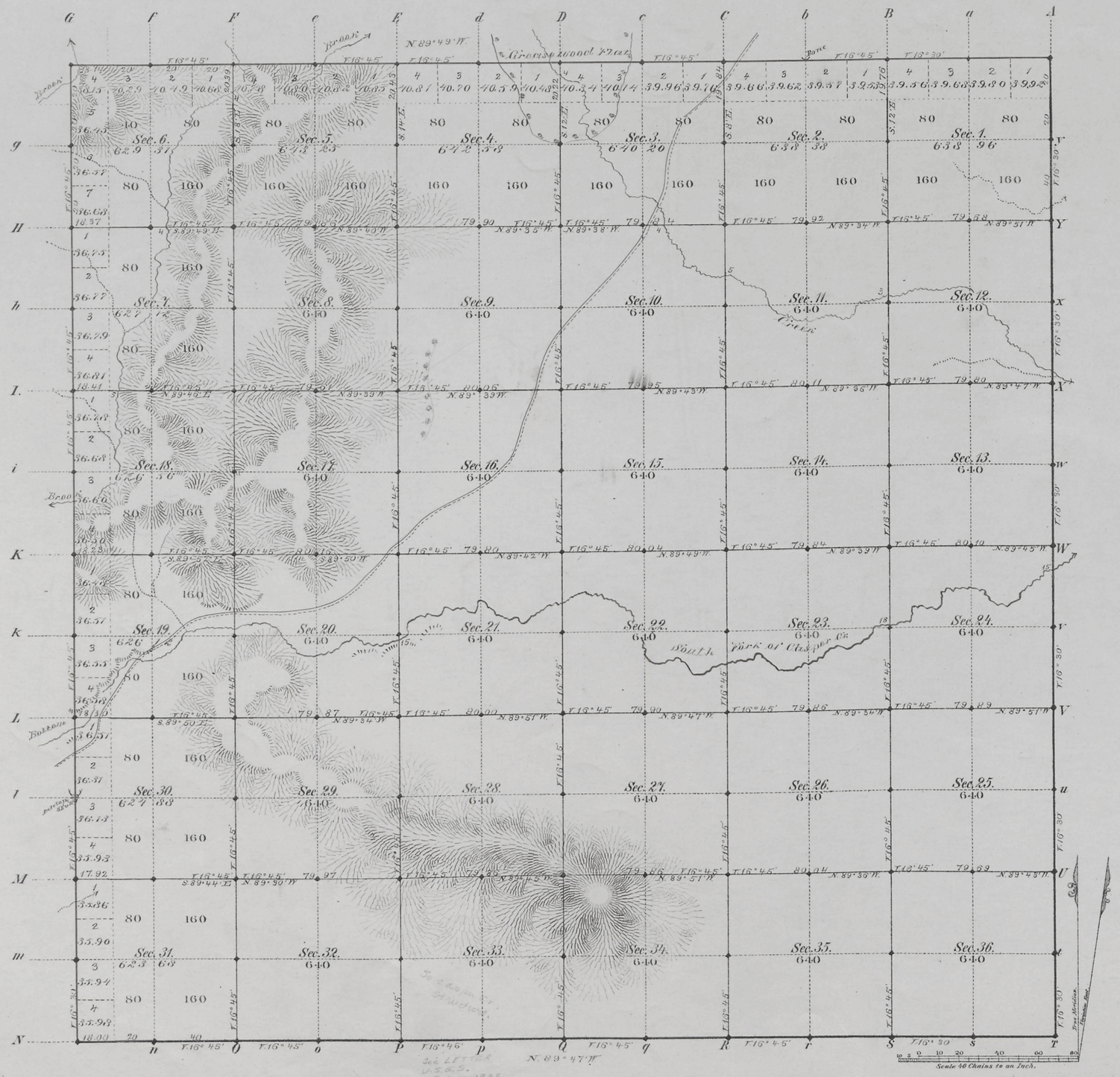

Total number of Acres. 22,961.04

Surveys Designated	By Whom Surveyed	Date of Contract	Amount of Surveys Mls.	Chs.	Lks.	When Surveyed	Magnetic Declination
Township lines	F. O. Sawin	May 15, 1882	23	76	14	June 23, 24, 30, and July 1st & 2nd 1882	16° 43' East
Subdivisions	J. B. Menardi	" " "	59	69	48	Sept. 25-30, 1882	16° 45' " "
Connections							

The above Map of Township No. 34 North Range No. 83 West of the Sixth Principal Meridian Wyoming Territory is strictly conformable to the field notes of the survey thereof on file in this Office, which have been examined and approved

Surveyor General's Office,
Cheyenne, Wyoming
February 23rd, 1883

Edw. C. David
Sur. Genl.

A. Gast & Co., St. Louis, Mo.

1249

34 - 83

(17)
Indexed

accession no. 1705

Click Here for Field Notes

Retracement Notes, All or Part

88

EXTERIOR LINES.

Scale 3 miles to 1 inch. Magnetic Variation E.

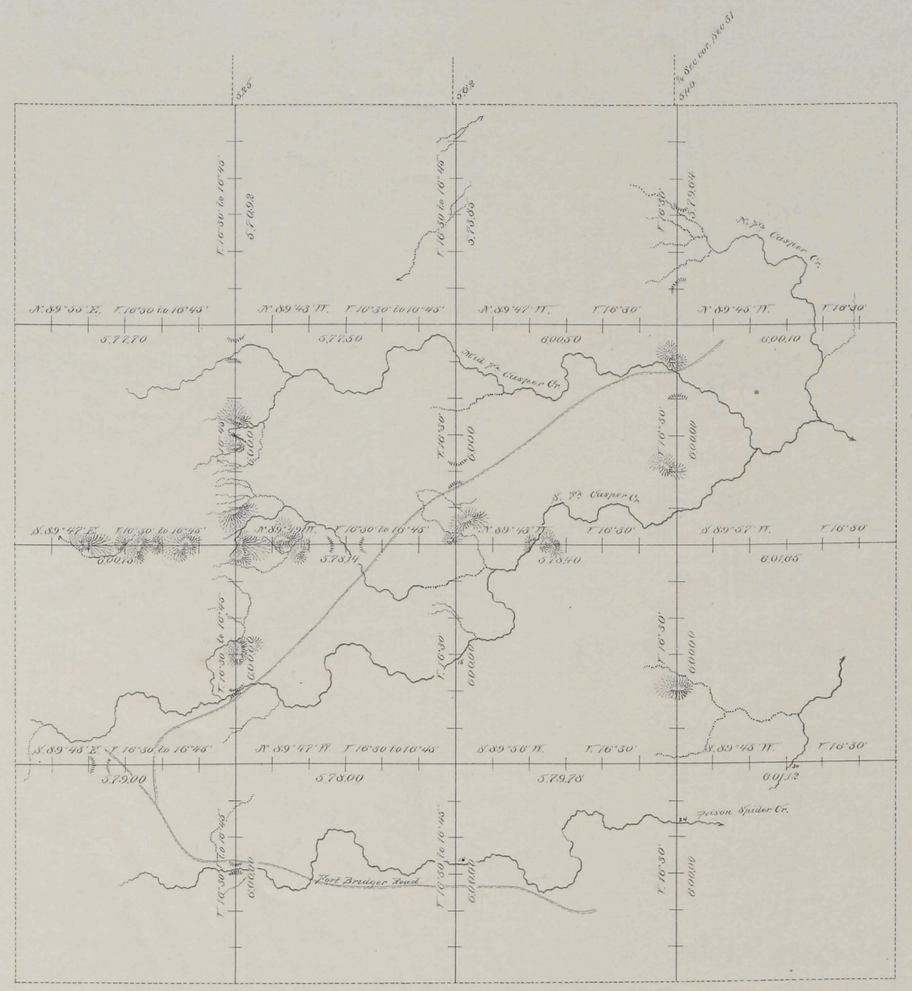

Surveys Designated	By Whom Surveyed	Date of Contract.	Amount of Surveys			When Surveyed
			m.s.	chs.	lks.	
Exterior lines	T. O. Sautin	May 15, 1882	143	37	05	June 16 - July 6, 1882.
Connections	- - -	- - -		10	27	- - -

I hereby certify that the above diagram of Townships No. 33, 34, 35 & 36 North, Ranges No. 81, 82, 83 & 84, West of the 6th Principal Meridian, Wyoming Territory, is strictly conformable to the field notes of the survey thereof on file in this Office, which have been examined and approved.

Surveyor Generals Office,
Cheyenne Wyo. Feby. 21st, 1883.

Edw. C. David
" Surv. Gen.l