Accession No. 6020

ORIGINAL

Click Here for Field Notes

TOWNSHIP NO. 35 NORTH, RANGE NO. 78 WEST, OF THE SIXTH PRINCIPAL MERIDIAN, WYOMING.

DEPENDENT RESURVEY WITH SUBDIVISION OF CERTAIN SECTIONS.

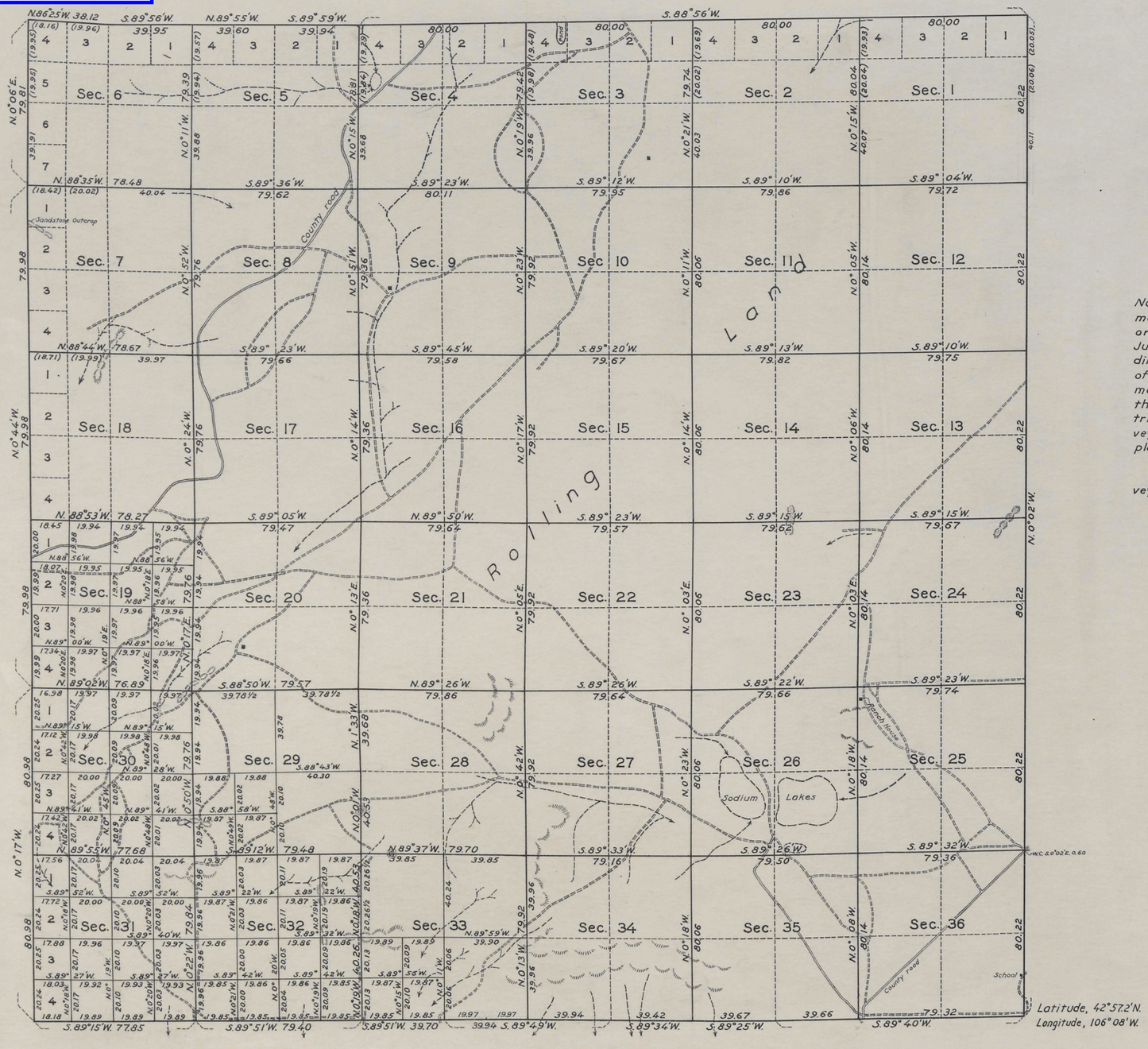

Total Area resurveyed; 22932.19 Acs.

Mean Magnetic Declination, 16°30'E. Scale: 40 Chains to an Inch.

LINES DESIGNATED	BY WHOM SURVEYED	GROUP		MILEAGE		WHEN SURVEYED	
		No.	DATE	MLS.	CHS.	BEGUN	COMPLETED
Boundary, W.	Marshall Dayton	131	December 12, 1933.	6	1.71	Jan. 3, 1934.	Jan. 3, 1934.
Boundary, S.	Mark D. King	"	" " "	5	74.90	Dec. 29, 1933.	Jan. 2, 1934.
Boundaries, E. and N.	" " "	"	" " "	11	78.93	Feb. 12, 1934.	March 16, 1934.
Subdivisional	" " "	"	" " "	59	57.33	" " "	" " "
Subdivision of Sections	" " "	"	" " "	29	58.84	" " "	" " "

L.M.P.

MEMORANDUM.

This plat of the resurvey of Township No. 35 North, Range No. 78 West, delineates a retracement and reestablishment of the lines of the original survey as shown upon the plat approved June 1, 1883, in their true original position according to the best available evidence of the position of the original corners; all differences between the measurements shown on the original plat and those derived in the retracement have been distributed proportionally in accordance with surveying rules; reference will be made to the original plat for the showing of the areas.

Certain sections have been subdivided by survey to accommodate the Bureau of Reclamation.

See letter from Co. Surveyor H. H. Patterson Sept 9, 1923 Cor of Secs. 35 and 36 moved west 72 ft & not ruled W.C.

Office of U. S. Supervisor of Surveys.
Denver, Colorado, April 1, 1935

The above plat of Township No. 35 North, Range No. 78 West, of the Sixth Principal Meridian, Wyoming, is strictly conformable to the field notes of the resurvey thereof which have been examined and approved.

U. S. Supervisor of Surveys.

DEPARTMENT OF THE INTERIOR
GENERAL LAND OFFICE.
Washington, D.C., April 22, 1935

The resurvey represented by this plat, having been correctly excuted in accordance with the requirements of law and the regulations of this office, is hereby accepted.

Antoinette Funk
Assistant Commissioner.

1503-A

35 - 78

Transmitted to Cheyenne L.O. Aug 5, 1935

P.E.L.
AWT

(20)

Click Here for Field Notes

2056

64

TOWNSHIP No. 35 NORTH, RANGE No. 78 WEST of the 6TH Principal MERIDIAN.



Total number of Acres. 22932.19

Surveys Designated	By Whom Surveyed	Date of Contract	Amount of Surveys Mls	Chs	Lks	When Surveyed	Magnetic Declination
Township lines	Wm O. Owen	Sept. 20, 1881	23	76	43	Nov. 14, 19, 21, 1881	16° 36' E. 1882
Subdivisions	J. B. Shelby	July 15, 1882	59	63	63	Oct. 9-14, 1882	16° 40' "
Connections							

The above Map of Township No. 35 North Range No. 78 West of the Sixth Principal Meridian Wyoming Territory is strictly conformable to the field notes of the survey thereof on file in this Office, which have been examined and approved

Surveyor General's Office,
Cheyenne Wyoming
June 1st 1883

Edw. C. David
Surv. Genl.

1503

A. Gast & Co. St. Louis Mo.

35 - 78

(20)
Indexes
2086

Click Here for Field Notes

Retracement Notes, All or Part

EXTERIOR LINES.

of Tp's 33 to 36 inclusive, N., R's 73 to 80 inclusive, W. of 6th P.M. Wyo. Ter.

SCALE, 3 MILES TO 1 INCH. MAGNETIC VAR. EAST.

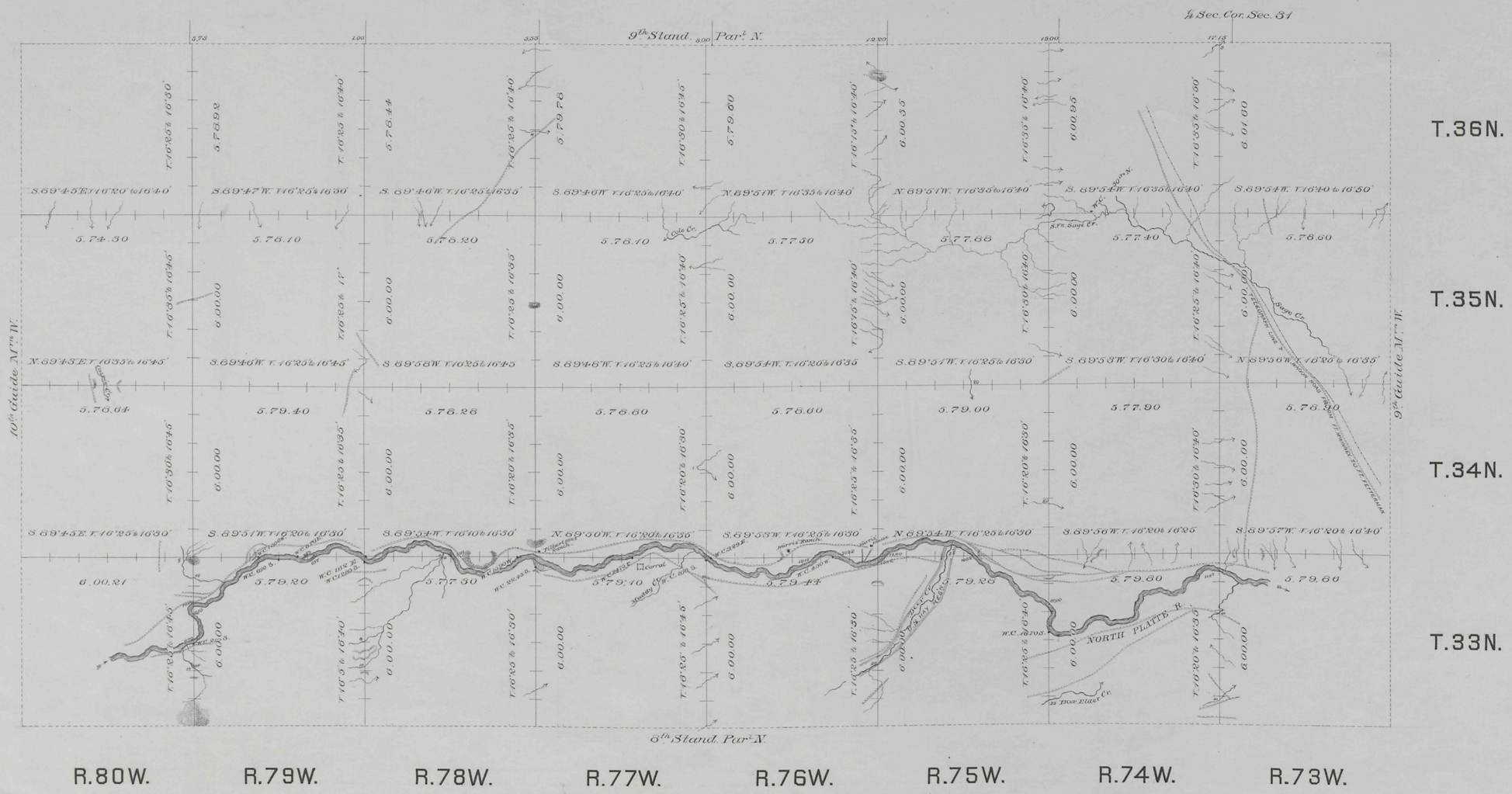

Surveys Designated.	By Whom Surveyed.	Date of Contract.	Amount of Surveys. Mls.	Chs.	Lks.	When Surveyed.
Exterior lines.	Wm O. Owen	Sep. 20th 1861	311	45	23	Oct. 18 - Nov. 30th 1861
Connections.	" " "	" " "		62	03	" " "

I hereby certify that the above diagram of the Exterior lines of Townships 33 to 36 inclusive, N. Ranges 73 to 80 inclusive, W. of the 6th Principal Meridian, Wyoming Territory, is strictly conformable to the field notes of the survey thereof on file in this Office, which have been examined and approved.

Surveyor General's Office,
Cheyenne Wyoming. June 4th 1883

Edw. C. David Sur. Gen.

1532