Click Here for Field Notes

Click Here for Witness Corners

Accession No 6065

ORIGINAL

TOWNSHIP Nº 35 NORTH, RANGE Nº 81 WEST OF THE SIXTH PRINCIPAL MERIDIAN, WYOMING

DEPENDENT RESURVEY AND SUBDIVISION OF CERTAIN SECTIONS

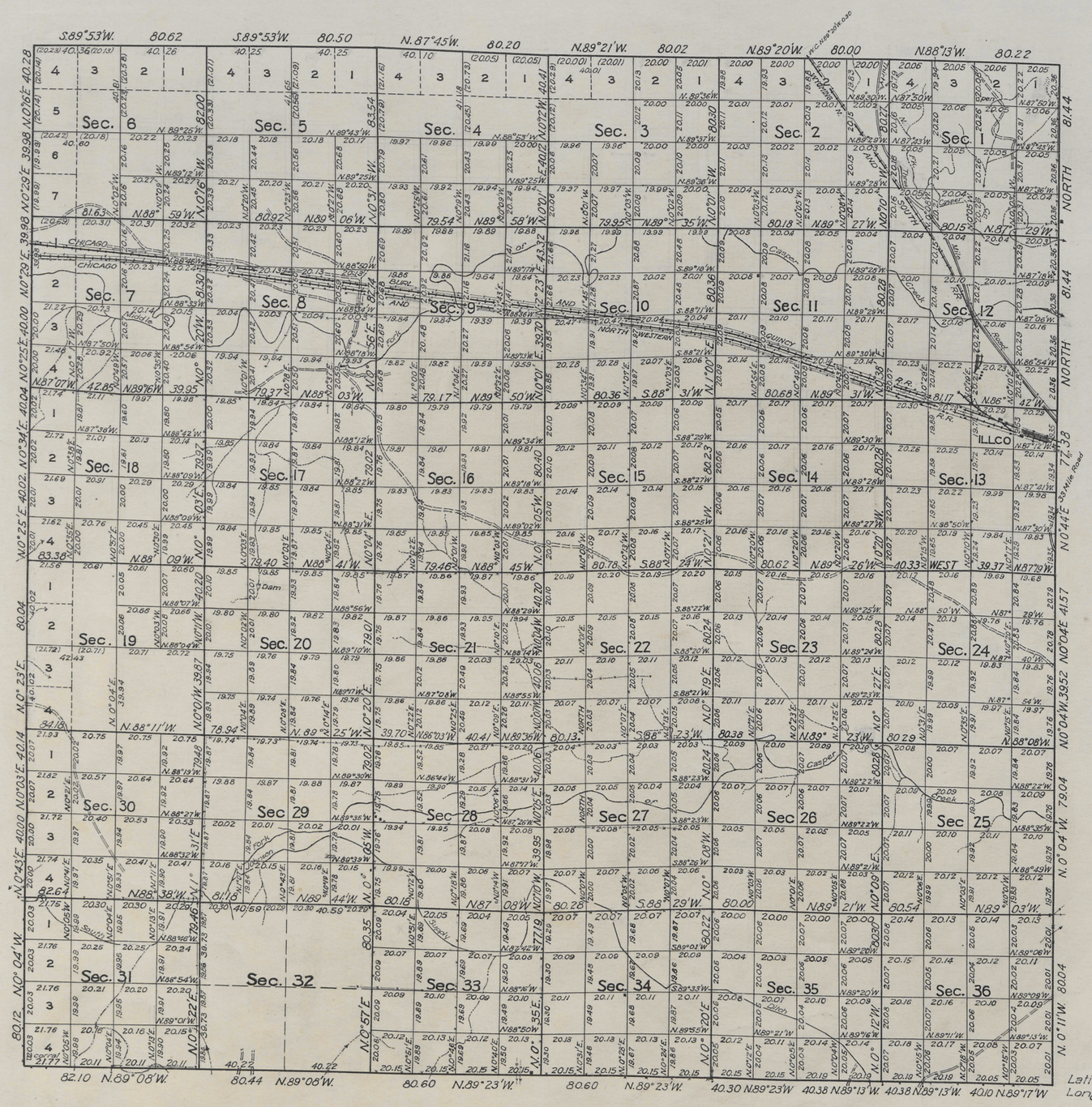

This plat of the resurvey of Township Nº 35 North, Range Nº 81 West delineates a retracement and reestablishment of the lines of the original survey as shown upon the plat approved February 23, 1883, in their true original position according to the best available evidence of the position of the original corners; all differences between the measurements shown on the original plat and those derived in the retracement have been distributed proportionally between accepted corners in accordance with surveying rules; reference will be made to the original plat for the showing of areas

Certain sections have been subdivided by survey to accommodate the Bureau of Reclamation

SCALE: 40 CHAINS TO AN INCH

AREA RESURVEYED 23,088.87 ACRES

LINES DESIGNATED	BY WHOM SURVEYED	GROUP Nº	GROUP DATE	MILEAGE MLS.	MILEAGE CHS.	WHEN SURVEYED BEGUN	WHEN SURVEYED COMPLETED
EXTERIOR	Charles H. Rader Transitman, CWA Marshall Dayton " "	131	Dec. 12, 1933	24	7.49	Dec. 20, 1933	March 30, 1934
SUBDIVISIONAL	John A. Gustafson " " Marshall Dayton " " William R. Robinson " "	131	Dec. 12, 1933	259	25.01	Feb. 15, 1934	March 30, 1934

JED

Office of U.S. Supervisor of Surveys
Denver, Colorado, May 21, 1935
The above plat of Township Nº 35 North, Range Nº 81 West of the Sixth Principal Meridian, Wyoming, is strictly conformable to the field notes of the resurvey thereof which have been examined and approved.

U.S. Supervisor of Surveys

DEPARTMENT OF INTERIOR
GENERAL LAND OFFICE
Washington, D.C. June 14, 1935.
The resurvey represented by this plat having been correctly executed in accordance with the requirements of law and the regulations of this office, is hereby accepted.

Assistant Commissioner

1242-A

Transmitted to Cheyenne L.O. April 30, 1936.

35 - 81

(18)

Click Here for Field Notes

4

1720

TOWNSHIP No. 35 NORTH, RANGE No. 81 WEST of the 6th Principal MERIDIAN.

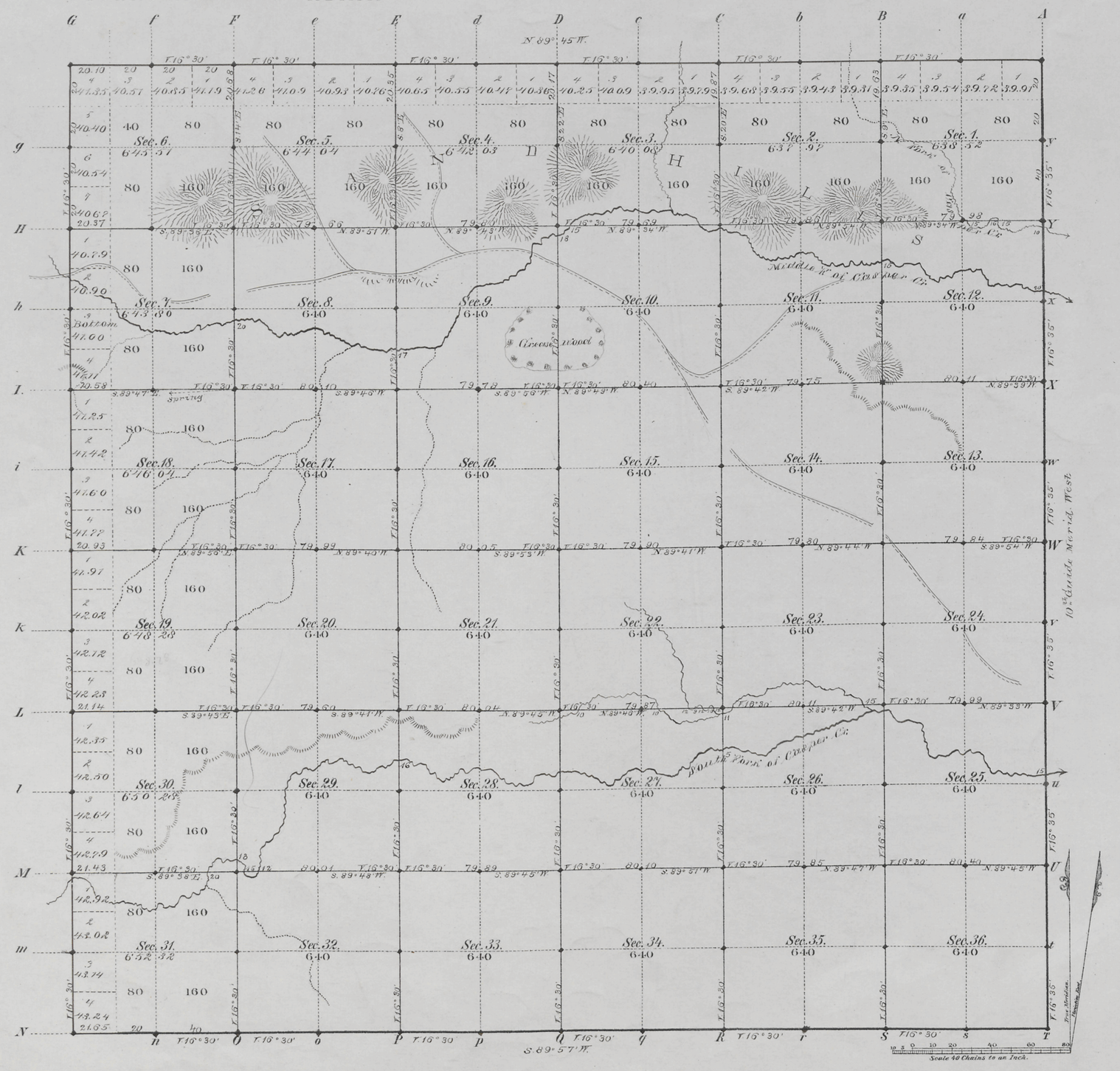

Total number of Acres. 23,088.87

Surveys Designated	By Whom Surveyed	Date of Contract	Amount of Surveys Mls	Chs	Lks	When Surveyed	Magnetic Declination
S.W. & N. Township lines	F.O. Sawin	May 15, 1882	18	01	75	June 19 & 20, 1882	16° 30' East
Subdivisions	J.B. Menardi	" " "	60	03	72	Aug. 21-26, 1882	16° 30' " "
Connections							
10th Guide M.W.	Downey & Grant	Aug. 12, 1880	6	00	00	Sept. 14, 1880	

The above Map of Township No. 35 North Range No. 81 West of the Sixth Principal Meridian Wyoming Territory is strictly conformable to the field notes of the survey thereof on file in this Office, which have been examined and approved

Surveyor General's Office,
Cheyenne Wyoming
February 23rd, 1883

Edw. C. David
Surr. Genl.

A. Gast & Co., St. Louis, Mo.

1242

35 - 81

(17)
Indexed

accession no. 1705

Click Here for Field Notes

Retracement Notes, All or Part

88

EXTERIOR LINES.

Scale 3 miles to 1 inch. Magnetic Variation 16°.

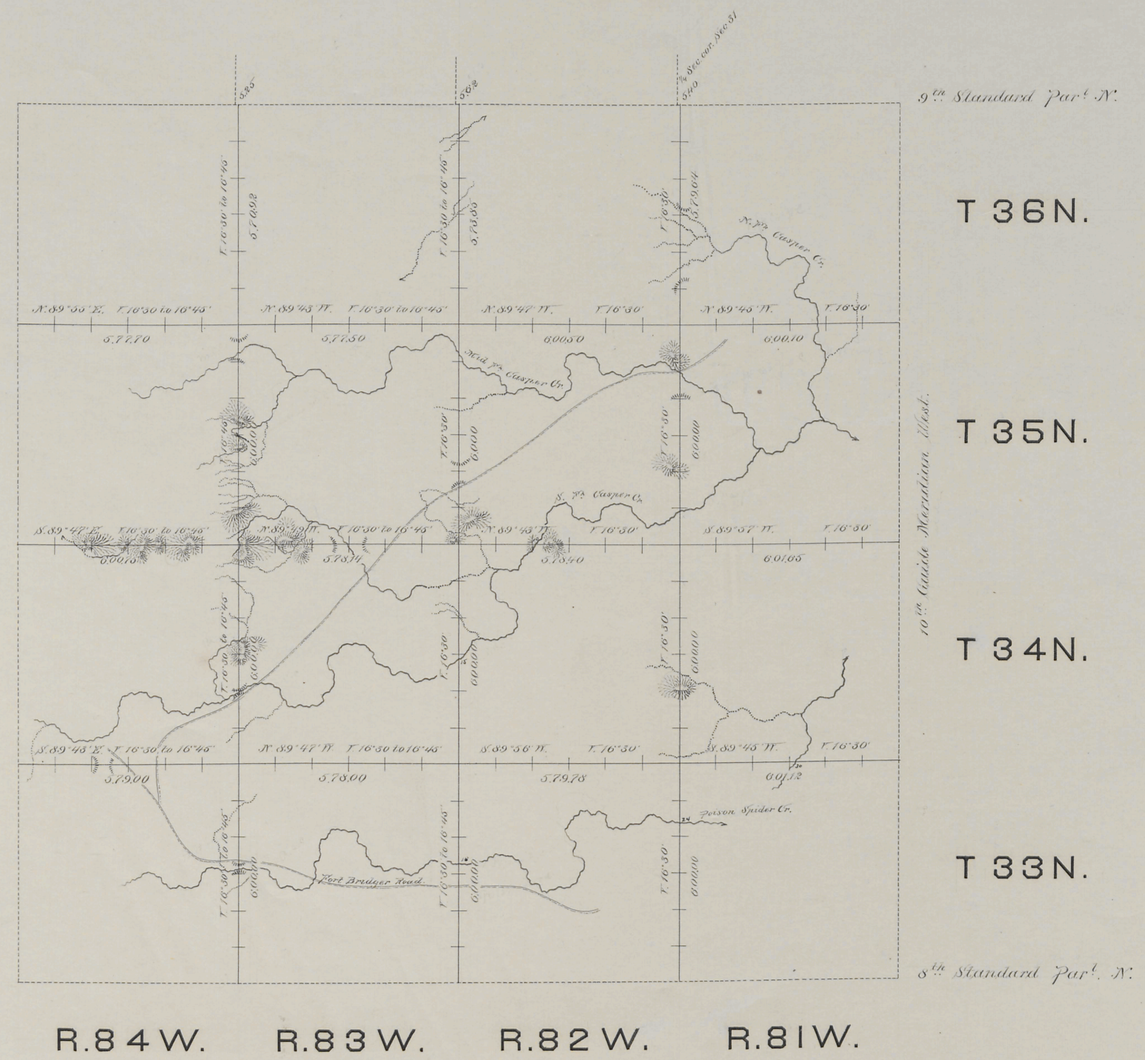

Surveys Designated	By Whom Surveyed	Date of Contract.	Amount of Surveys			When Surveyed
			m.s.	chs.	lks.	
Exterior lines	F. O. Sawin	May 15, 1882	143	37	05	June 16-July 6, 1882.
Connections	- - -	- - -		10	27	- - -

I hereby certify that the above diagram of Townships No. 33, 34, 35 & 36 North, Ranges No. 81, 82, 83 & 84, West of the 6th Principal Meridian, Wyoming Territory, is strictly conformable to the field notes of the survey thereof on file in this Office, which have been examined and approved.

Surveyor Generals Office,
Cheyenne Wyo. Feby. 21st 1883.

Edw. C. David
Sur. Genl.

Indexed

696

Click Here for Field Notes

Retracement Notes, All or Part

10TH GUIDE MERIDIAN WEST

From the 8th to the 10th Stand.d Par.l North, betw. Ranges 80 & 81 West, of the 6th Principal Meridian.

Surveys Designated	By whom surveyed	Date of contract	Amount of surveys			When surveyed
			mls.	chs.	lks.	
10th Guide Mer.d West	Downey & Grant	August 12, 1880	48.	00.	00.	Sept.br 1880
Connections	" " "	" " "	0.	43.	70.	" "

I hereby certify that the above diagram of the 10th Guide Meridian West of the 6th Principal Mer. from the 8th to the 10th Standard Parallel N. in Wyo. Ter. is strictly conformable to the field notes of the survey thereof on file in this office, which have been examined and approved.

Surveyor General's Office
Cheyenne, Wyo. March 12th 1881.

Edw. C. David
Surveyor General.