Click Here for Field Notes

Acces. 6319

ORIGINAL

TOWNSHIP Nº 35 NORTH, RANGE Nº 87 WEST OF THE SIXTH PRINCIPAL MERIDIAN, WYOMING

DEPENDENT RESURVEY

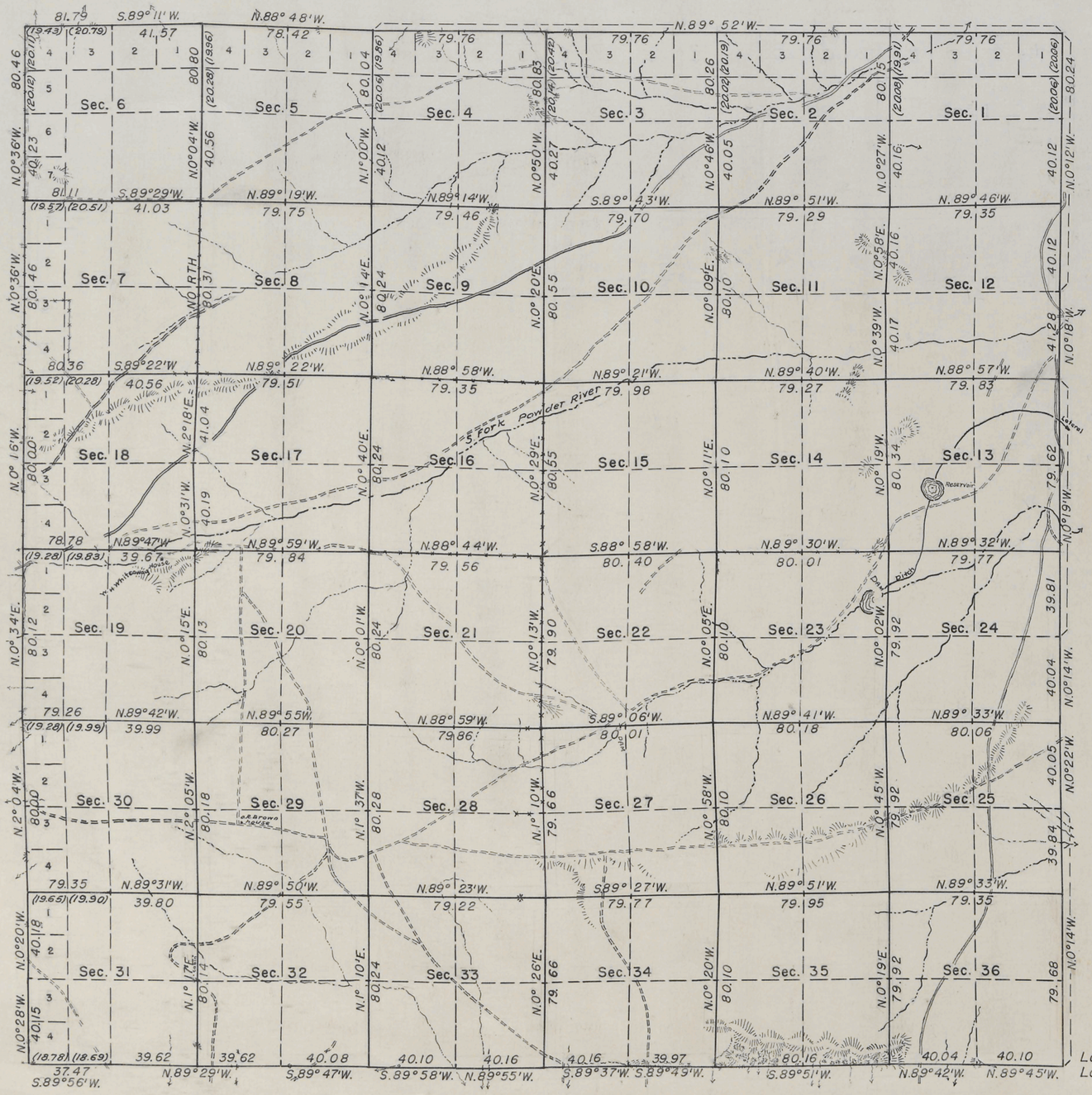

105 0 10 20 40 80

Scale: 1 inch = 40 chains

Mean Magnetic Declination 16°40' E.

Area Resurveyed 23,007.55 Acres

LINES DESIGNATED	BY WHOM SURVEYED	GROUP NO.	DATE OF SPECIAL INSTRUCTIONS	WHEN SURVEYED	
				BEGUN	COMPLETED
East Boundary	Carl R. Oslund	144	August 25, 1936	October 6, 1936	October 6, 1936
North, South & West Bdrs.	John E. Wendt	"	" "	September 12, 1936	October 6, 1936
Subdivisional	Elmer C. Lenhart	"	" "	June 4, 1942	June 23, 1942

MEMORANDUM

This plat of the resurvey of Township Nº 35 North, Range Nº 87 West of the Sixth Principal Meridian, Wyoming, delineates a retracement and reestablishment of the lines of the original survey as shown upon the plat approved February 21, 1883, in their true original position according to the best available evidence of the position of the original corners; all differences between the measurements shown on the original plat and those derived in the retracement have been distributed proportionally between accepted corners in accordance with surveying rules; reference will be made to the original plat for the showing of the areas and more detailed description of the various smaller subdivisions.

Resurvey authorized by Commissioner's letter "E" dated August 12, 1935.

Latitude 42° 57' N.
Longitude 107° 13' W.

UNITED STATES DEPARTMENT OF THE INTERIOR
GENERAL LAND OFFICE

Denver, Colorado, June 9, 1944

This plat of Township Nº 35 North, Range Nº 87 West of the Sixth Principal Meridian, Wyoming, is strictly conformable to the field notes of the resurvey thereof which have been examined and approved.

A. C. Horton Jr.
Supervisor of Surveys

Washington, D.C., June 19, 1944

The resurvey represented by this plat having been correctly executed in accordance with the requirements of law and the regulations of this office, is hereby accepted.

Joel Baird Wolfsohn
Assistant Commissioner

1206-A Trans. to Chey. L.O. Aug 14, 1944

35-87

(17)

Click Here for Field Notes

65

1882

TOWNSHIP Nº 35 NORTH, RANGE Nº 87 WEST of the 6TH Principal MERIDIAN.



Total number of Acres. 23007.55

Surveys Designated	By Whom Surveyed	Date of Contract	Amount of Surveys Mls	Chs	Lks	When Surveyed	Magnetic Declination
Township lines	J.B. Mcmardi	May 15, 1882	23	78	80	July 19, 14, 19-21, 1882	16° 45' East
Subdivisions	F.O. Sarvis	" " "	59	75	98	Sept. 18-23, 1882	16° 45' "
Connections							

The above Map of Township Nº 35 North, Range Nº 87 West of the Sixth Principal Meridian Wyoming Territory is strictly conformable to the field notes of the survey thereof on file in this Office, which have been examined and approved

Surveyor Generals Office,
Cheyenne Wyoming
February 21st, 1883

Edw. C. Baird Sur. Genl

A. Gast & Co., St. Louis, Mo.

1206

35-87

(18)

Indexed

1736

Click Here for Field Notes

Retracement Notes, All or Part

18

EXTERIOR LINES.

Scale 3 miles to 1 inch; Magnetic Variation E.

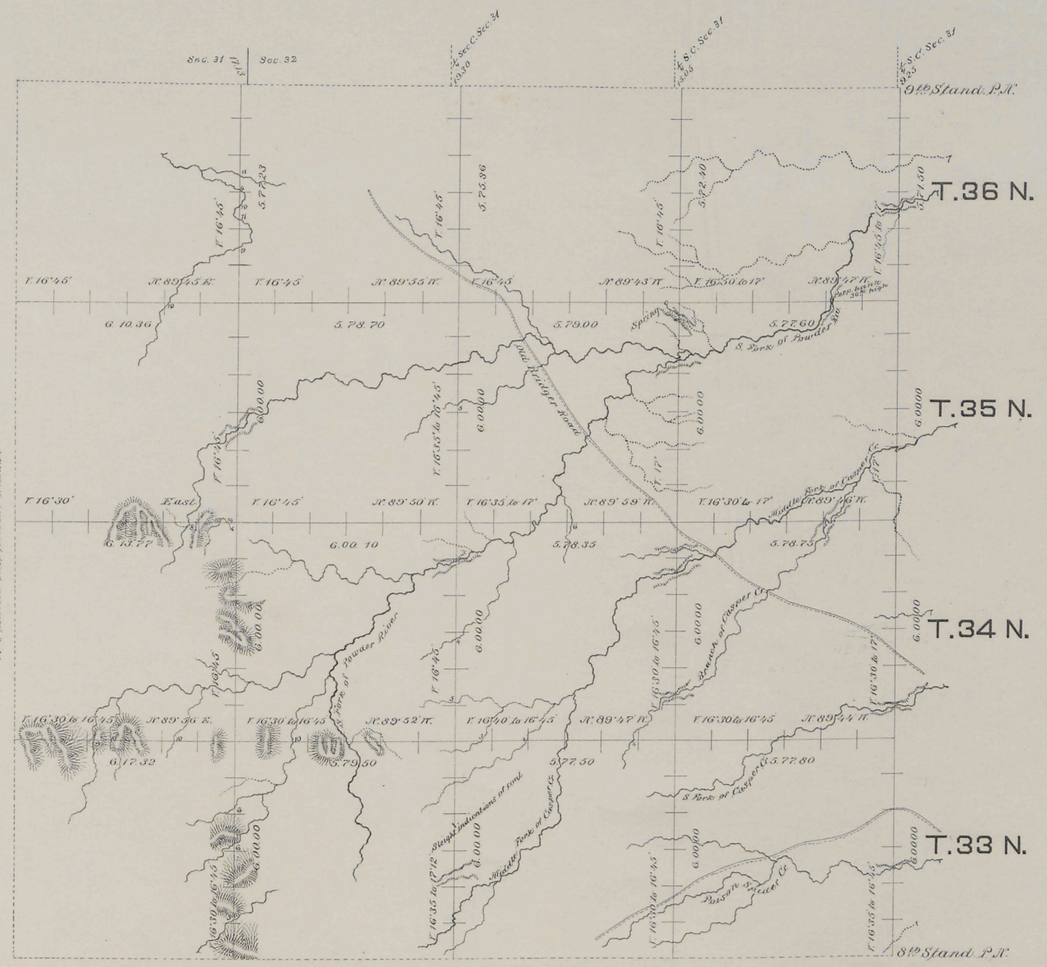

Surveys Designated	By Whom Surveyed	Date of Contract	Amount of Survey. Mls.	Chs.	Lks.	When Surveyed
Exterior lines	J. B. Menardi	May 15, 1882	168	5	24	June 26-July 22, 1882
Connections	" " "	" " "		60	73	" " "

I hereby certify that the above diagram of the Exterior lines of Townships No. 33, 34, 35, & 36, North, Ranges No. 85, 86, 87, & 88 West of the Sixth Principal Meridian Wyoming Territory is strictly conformable to the field notes of the survey on file in this office, which have been examined and approved.

Surveyor General's Office,
Cheyenne Wyo.,
February 23rd, 1883

Edw. C. David

Surveyor General.

1256