Click Here for Field Notes

6029

ORIGINAL

TOWNSHIP No. 36 NORTH, RANGE No. 80 WEST OF THE SIXTH PRINCIPAL MERIDIAN, WYOMING

DEPENDENT RESURVEY AND SUBDIVISION OF SECTIONS 30 AND 31

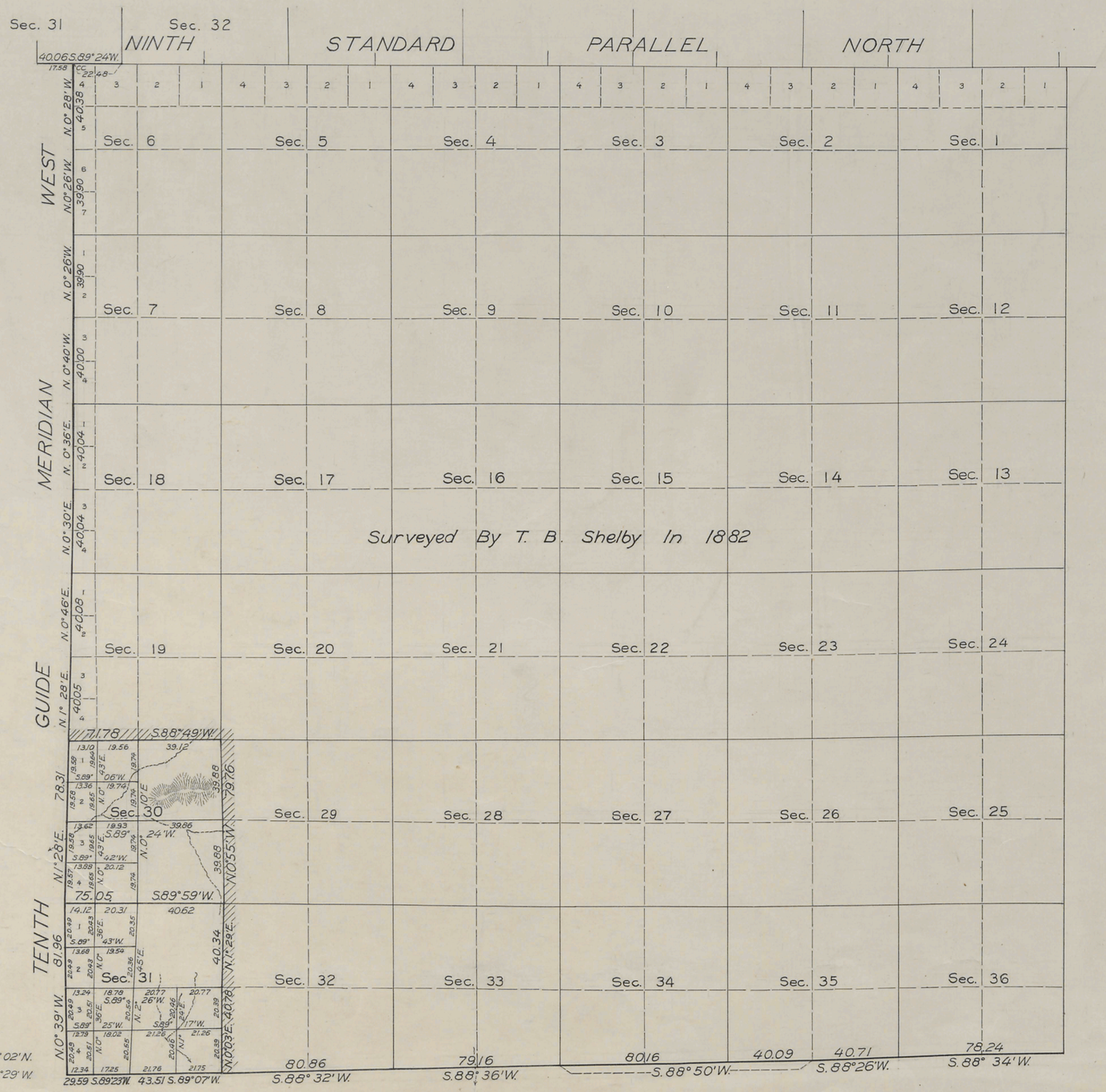

Scale: 40 Chains to an Inch

Area resurveyed 1,182.12 Acres

LINES DESIGNATED	BY WHOM SURVEYED	GROUP		MILEAGE		WHEN SURVEYED	
		No.	DATE	MLS.	CHS.	BEGUN	COMPLETED
Exterior	E.L. Brown & C.H. Rader	131	Dec. 12, 1933	12	15.46	Dec. 20, 1933	March 14, 1934
Subdivisional	Butler Hilton	"	"	12	30.48	March 6, 1934	March 19, 1934

This plat of the resurvey of portion of Township No. 36 North, Range No. 80 West, delineates a retracement and reestablishment of the lines of the original survey as shown on the plat approved June 1, 1883, in their true original position according to the best available evidence of the position of the original corners; all differences between the measurements shown on the original plat and those derived in the retracement have been distributed proportionally between accepted corners in accordance with surveying rules; reference will be made to the original plat for the showing of the areas.

Sections 30 and 31 have been subdivided by survey to accommodate the Bureau of Reclamation.

Office of U.S. Supervisor of Surveys
Denver, Colorado, April 4, 1935.
The above plat of Township No. 36 North, Range No. 80 West of the Sixth Principal Meridian, Wyoming, is strictly conformable to the field notes of the resurvey thereof which have been examined and approved.

U.S. Supervisor of Surveys

DEPARTMENT OF THE INTERIOR
GENERAL LAND OFFICE
Washington, D.C., May 3, 1935.
The resurvey represented by this plat having been correctly executed in accordance with the requirements of law and the regulations of this office, is hereby accepted.

Antoinette Funk

Assistant Commissioner

1514-A

Transmitted to Cheyenne R.O. August

R.C.O. 1-9-40

36 - 80

(20)

Click Here for Field Notes

2067

69

TOWNSHIP No 36 NORTH, RANGE No 80 WEST of the 6TH Principal MERIDIAN.

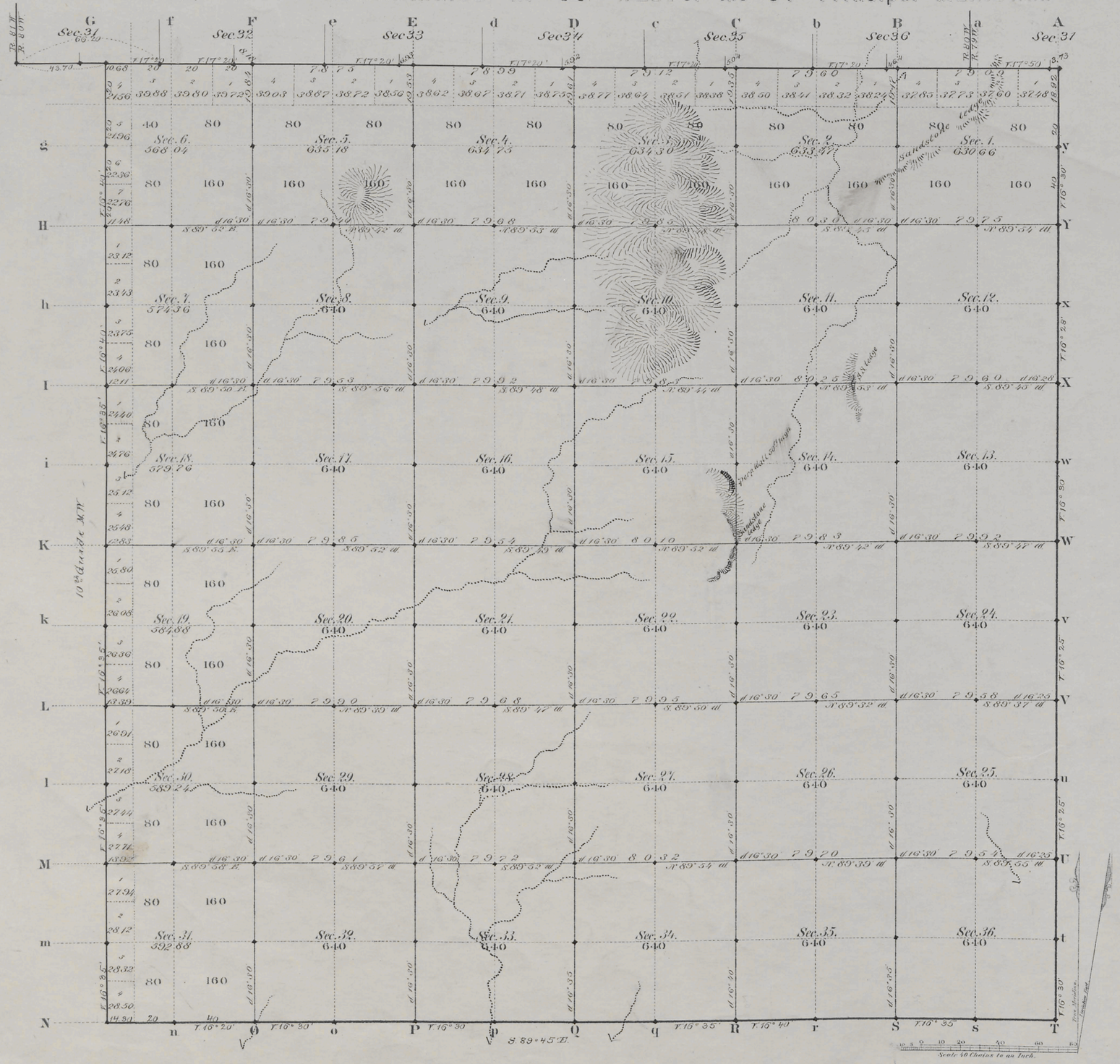

Total number of Acres 22637.52

Surveys Designated	By Whom Surveyed	Date of Contract	Amount of Surveys Miles	Chs	Lks	When Surveyed	Magnetic Declination
E. & S. Township lines	Wm O. Owen	Sept. 20, 1881	11	73	22	Nov. 30, 1881	16° 35' East
Subdivisions	J. B. Shelby	July 15, 1882	59	36	23	Oct. 31 to Nov. 5, 1882	16° 30' "
Connections	" " "	" " "		30	21	" " "	
9th Stand. P. N.	Wm O. Owen	Sept. 20, 1881	6	00	03	Oct. 13, 1881	
10th Guide N.W.	Downey & Grant	Aug. 12, 1880	5	00	00	Sept. 15, 1880	

The above Map of Township No 36 North Range No 80 West of the Sixth Principal Meridian Wyoming Territory is strictly conformable to the field notes of the survey thereof on file in this Office, which have been examined and approved

Surveyor Generals Office,
Cheyenne Wyoming
June 1st 1883

Edw. C. Davis
Surv. Genl.

1514

A. Gast & Co. St. Louis Mo.

36 - 80

(20)
Indexes

2086

Click Here for Field Notes

Retracement Notes, All or Part

91

EXTERIOR LINES.

of Tp's 33 to 36 inclusive, N., R's 73 to 80 inclusive, W. of 6th P.M. Wyo. Ter.

SCALE, 3 MILES TO 1 INCH. MAGNETIC VAR. EAST.

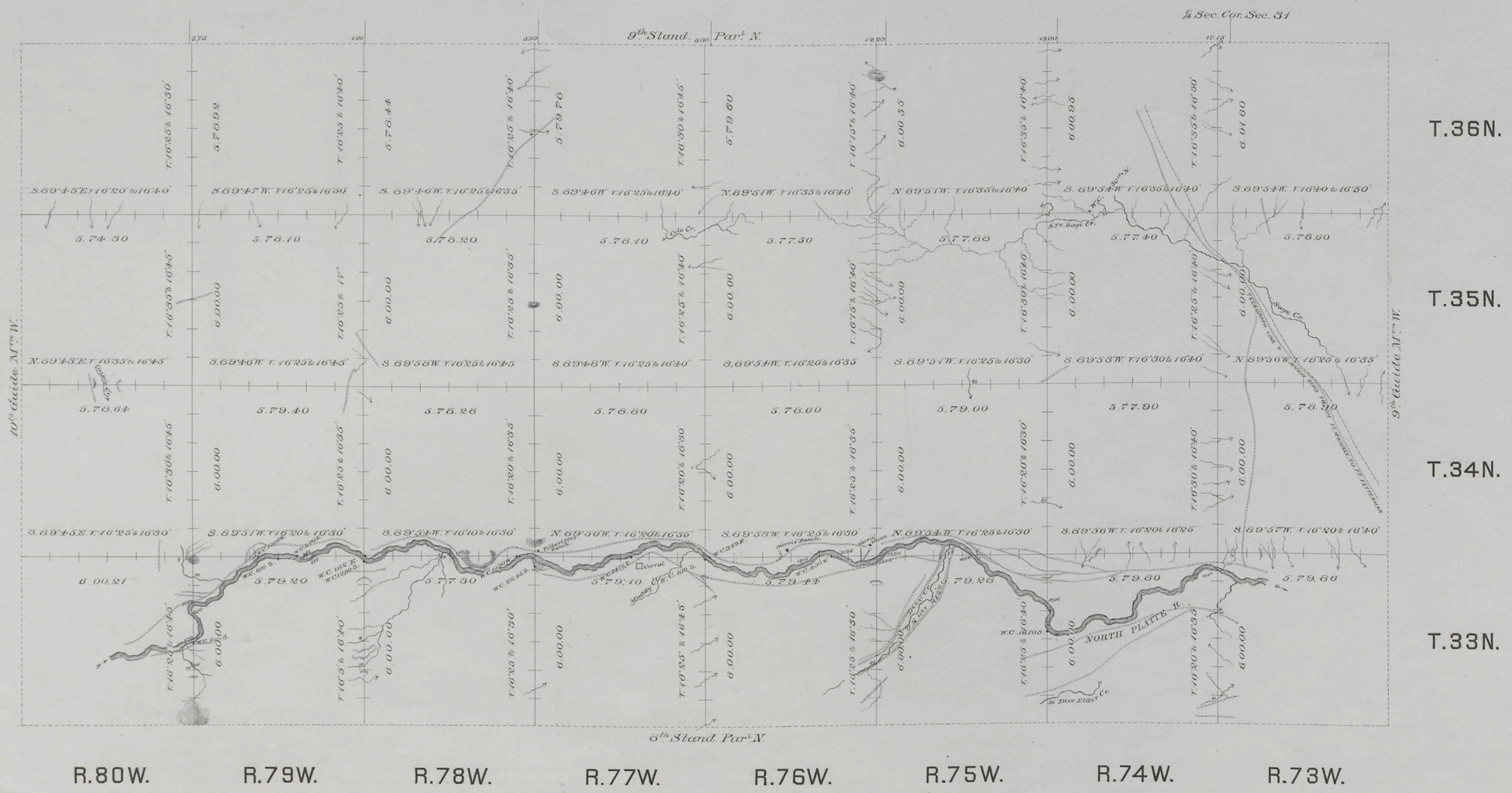

Surveys Designated.	By Whom Surveyed.	Date of Contract.	Amount of Surveys. mls.	chs.	lks.	When Surveyed.
Exterior lines.	Wm O. Owen	Sep. 20th 1861	311	45	23	Oct. 18-Nov. 30th 1861
Connections.	" " "	" " "		62	03	" " "

I hereby certify that the above diagram of the Exterior lines of Townships 33 to 36 inclusive, N. Ranges 73 to 80 inclusive, W. of the 6th Principal Meridian, Wyoming Territory, is strictly conformable to the field notes of the survey thereof on file in this Office, which have been examined and approved.

Surveyor General's Office,
Cheyenne Wyoming. June 4th 1883

Edw. C. David
Sur. Gen.l

1532

Click Here for Field Notes

Retracement Notes, All or Part

696

10TH GUIDE MERIDIAN WEST

From the 8th to the 10th Stand.d Par.l North, betw. Ranges 80 & 81 West, of the 6th Principal Meridian.

Scale, 4 chs. to an inch.

Magnetic variation East.

Surveys Designated	By whom surveyed	Date of contract	Amount of surveys			When surveyed
			mls.	chs.	lks.	
10th Guide Mer.d West	Downey & Grant	August 12, 1880	43.	00.	00.	Sept.br 1880
Connections	" " "	" " "	0.	43.	70.	" "

I hereby certify that the above diagram of the 10th Guide Meridian West of the 6th Principal Mer. from the 8th to the 10th Standard Parallel N. in Wyo. Ter. is strictly conformable to the field notes of the survey thereof on file in this office, which have been examined and approved.

Surveyor General's Office
Cheyenne, Wyo. March 12th 1881.

Edw. C. David
Surveyor General.