Click Here for Field Notes

Acces. 6277

ORIGINAL

TOWNSHIP Nº 36 NORTH, RANGE Nº 87 WEST OF THE SIXTH PRINCIPAL MERIDIAN, WYOMING

DEPENDENT RESURVEY

NINTH STANDARD PARALLEL NORTH

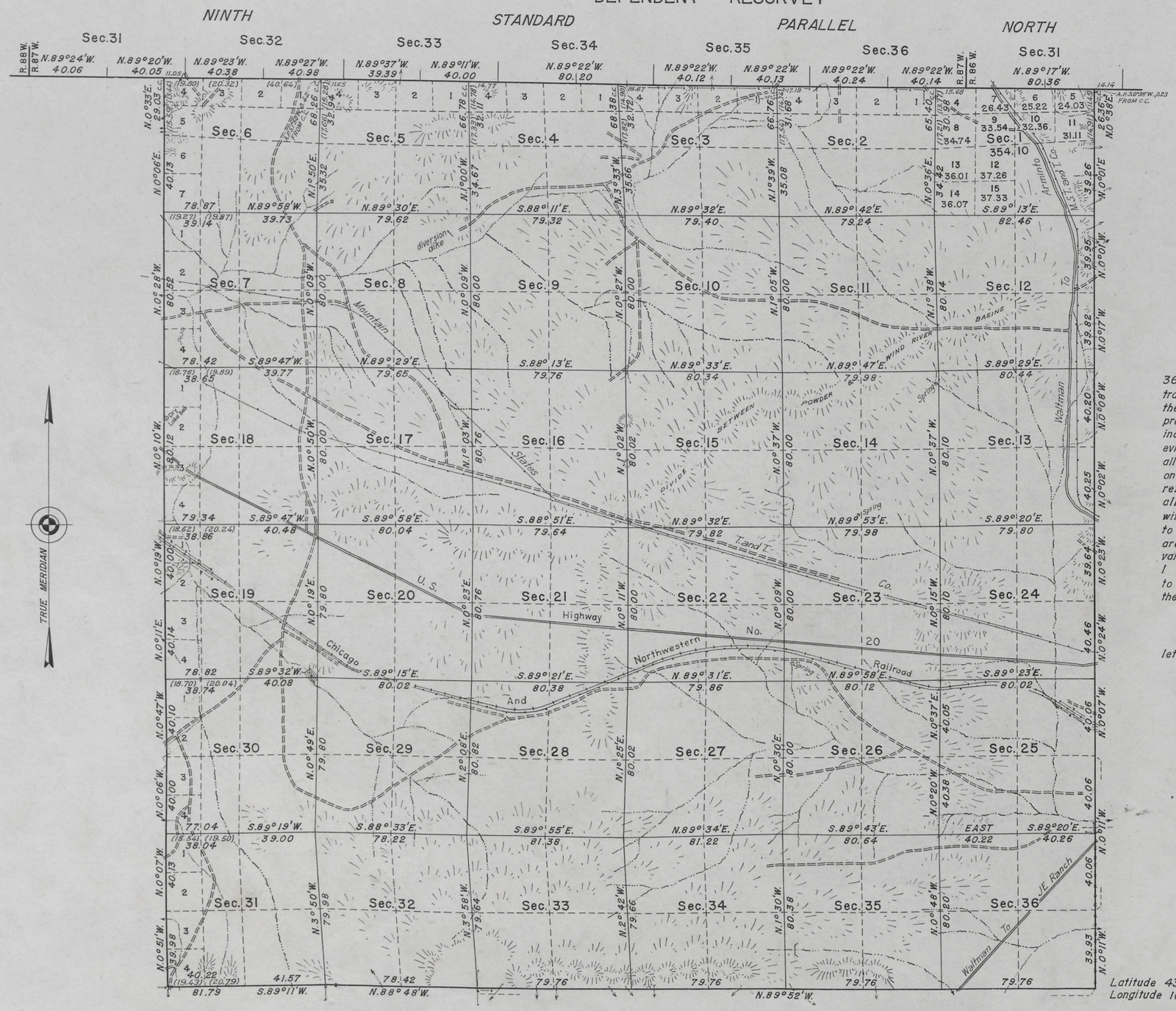

This plat of the resurvey of Township No. 36 North, Range No. 87 West, delineates a retracement and reestablishment of the lines of the original survey as shown upon the plat approved February 21, 1883, in their true original position according to the best available evidence of the position of the original corners; all differences between the measurements shown on the original plat and those derived in the retracement have been distributed proportionally between accepted corners in accordance with surveying rules; reference will be made to the original plat for the showing of the areas and more detailed descriptions of the various smaller subdivisions, except in section 1 where the difference in area is so great as to warrant a recalculation of the public land therein.

Resurvey authorized by Commissioner's letter "E" dated August 12, 1935.

Latitude 43°02'48"N.
Longitude 107°13'20"W.

10 5 0 10 20 40 80

Scale: 1 inch = 40 Chains

Area Resurveyed 22,749.74 Acres

LINES DESIGNATED	BY WHOM SURVEYED	GROUP Nº	DATE OF SPECIAL INSTRUCTIONS	WHEN SURVEYED	
				BEGUN	COMPLETED
Exteriors	John E. Wendt	144	August 25, 1936	Sept. 12, 1936	Oct. 5, 1936
Subdivisional	Marvin J. Lytle	"	"	Oct. 17, 1939	Oct. 31, 1939

E.C.L.

UNITED STATES DEPARTMENT OF THE INTERIOR

GENERAL LAND OFFICE

Denver, Colorado, Aug. 20, 1942.

This plat of Township No. 36 North, Range No. 87 West, of the Sixth Principal Meridian, Wyoming, is strictly conformable to the field notes of the resurvey thereof which have been examined and approved.

Supervisor of Surveys.

Washington, D.C., August 28, 1942.

The resurvey represented by this plat having been correctly executed in accordance with the requirements of law and the regulations of this office, is hereby accepted.

Assistant Commissioner.

1207-A

Transmitted to Cheyenne L.O. Feb. 25, 1943

36-87

(17)

Click Here for Field Notes

66

1683

TOWNSHIP No. 36 NORTH, RANGE No. 87 WEST of the 6TH Principal MERIDIAN.

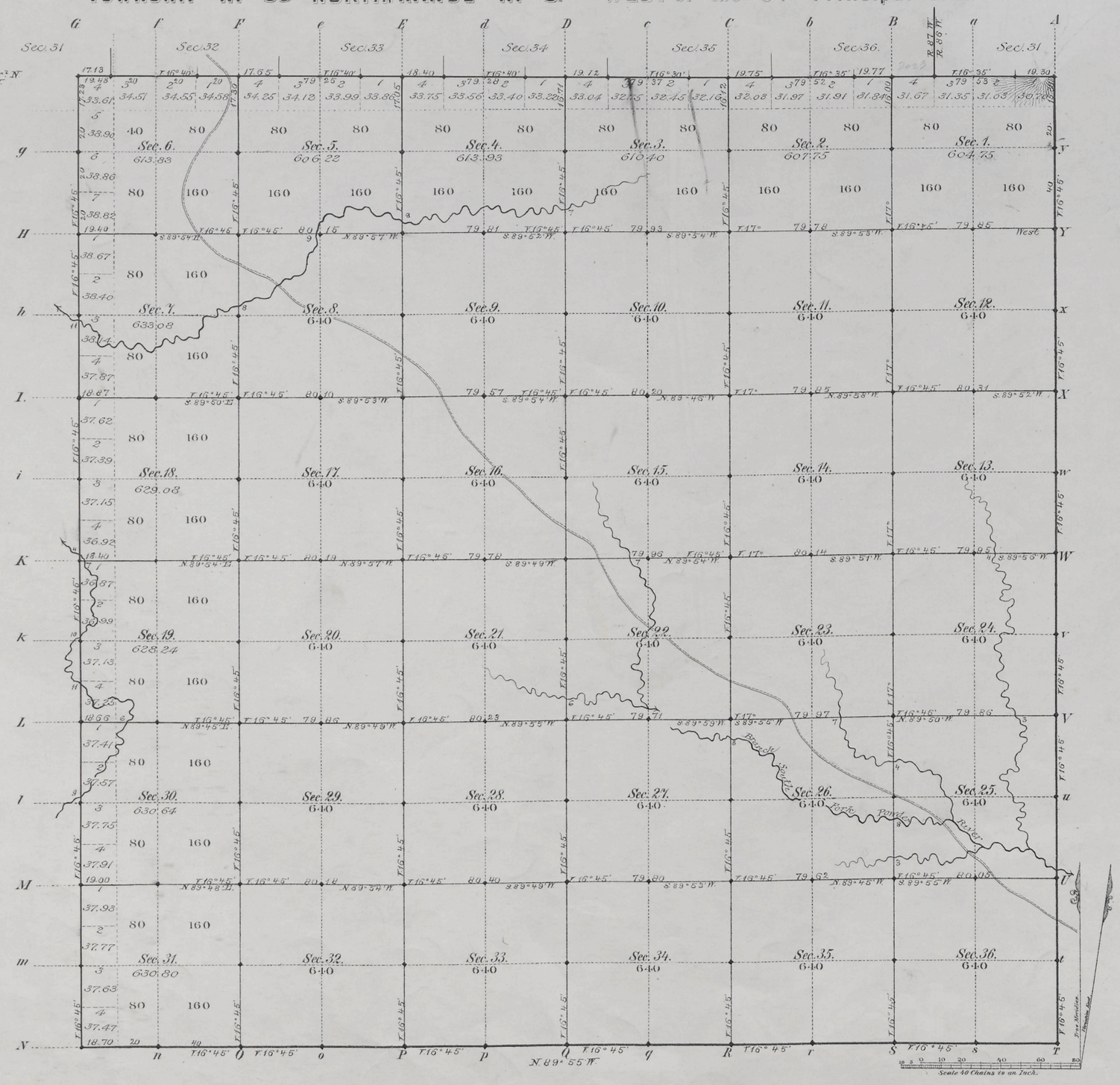

Total number of Acres. 22,808.72

Surveys Designated	By Whom Surveyed	Date of Contract	Amount of Surveys Mls	Chs	Lks	When Surveyed	Magnetic Declination
E. S. & W. Township lines	J. B. Menardi	May 15, 1882	17	71	29	July 12, 21, 22, 1882	16° 45' East
Subdivisions	F. O. Sanier	" " "	59	56	76	Sept. 25–30, 1882	16° 45' " "
Connections	" " "	" " "	1	14	69	" " "	
9th Stand. Par. N	J. B. Menardi	" " "	5	76	43	June 20, 21, 1882	

The above Map of Township No. 36 North Range No. 87 West of the Sixth Principal Meridian Wyoming Territory is strictly conformable to the field notes of the survey thereof on file in this Office, which have been examined and approved

Surveyor General's Office,
Cheyenne Wyoming
February 21st 1883

Edwd. A. Bond
Surv. Genl.

1207

A. Gast & Co., St. Louis, Mo.

36-87

(18)

Indexed

1736

Click Here for Field Notes

Retracement Notes, All or Part

18

EXTERIOR LINES.

Scale 3 miles to 1 inch; Magnetic Variation E.

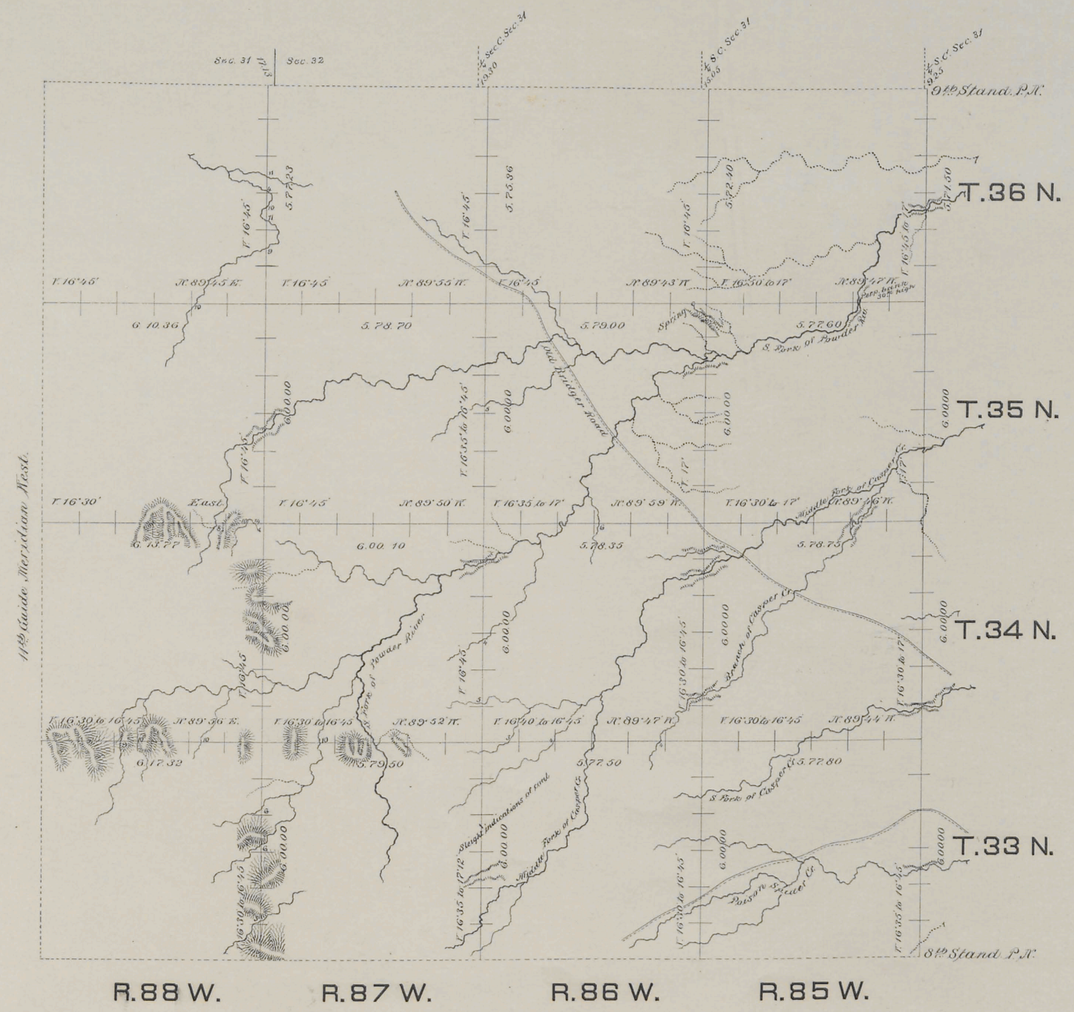

Surveys Designated	By Whom Surveyed	Date of Contract	Amount of Survey. Mls.	Chs.	Lks.	When Surveyed.
Exterior lines	J. B. Alexandre	May 15, 1882	168	5	24	June 26-July 22, 1882
Connections	" " "	" " "		60	73	" " "

I hereby certify that the above diagram of the Exterior lines of Townships No. 33, 34, 35 & 36, North, Ranges No. 85, 86, 87 & 88 West of the Sixth Principal Meridian Wyoming Territory is strictly conformable to the field notes of the survey on file in this office, which have been examined and approved.

Surveyor General's Office,
Cheyenne Wyo.,
February 23rd, 1883

Edw. C. David
"
Surveyor General.