(20)

accession no. 2020

Click Here for Field Notes

28

TOWNSHIP Nº 37 NORTH, RANGE Nº 79 WEST of the 6TH Principal MERIDIAN.



Total number of Acres. 23,024.97

Surveys Designated	By Whom Surveyed	Date of Contract	Amount of Surveys Mls	Chs	Lks	When Surveyed	Magnetic Declination
E.W.N. Township lines	J B Menardi	Jan 24, 1882	17	79	81	Febr 18, 24, 25, 1882	16° 30' East
Subdivisions	Alexander Barnett	" " "	59	77	80	June 5-10, 1882	16° 30' " "
Connections							
9th Stand. P.N.	Wm O. Owen	Sept. 20, 1881	5	00	00	Oct. 13, 1881	

The above Map of Township No. 37 North Range No. 79 West of the Sixth Principal Meridian Wyoming Territory is strictly conformable to the field notes of the survey thereof on file in this Office, which have been examined and approved

Surveyor General's Office,
Cheyenne Wyoming
May 28th 1883

Edw. C. David
Surv. Gen.l

1469

A. Gast & Co. St. Louis Mo.

37 - 79

(20) 2087

Click Here for Field Notes

Retracement Notes, All or Part

92

9TH STANDARD PARALLEL NORTH

from the 9th to the 10th Guide Mer.d West, betw. Ths. 36 & 37 North, in Ranges 73 to 80 inclusive West of the 6th Pr. Mer.d, Wyoming Territory.

Course S. 89°47' W.

Magnetic Variation East.

Scale 40 chains to an inch.



Surveys Designated	By whom surveyed	Date of contract	Amount of surveys - mls	chs.	lks.	When surveyed
9th Stand.d Par.l North	Wm. O. Owen	September 20th 1881	47	66	20	October 5 - 13th 1881

I hereby certify that the above diagram of the 9th Standard Parallel North, from the 9th to the 10th Guide Meridian West between Townships 36 & 37 North in Ranges 73 to 80 inclusive West of the 6th Principal Meridian Wyoming Territory, is strictly conformable to the field notes of the survey thereof on file in this office which have been examined and approved.

Surveyor-General's Office
Cheyenne, Wyo. June 4th 1883

Edw. C. Dawes

Surveyor-General

1533

(20)

2085

Click Here for Field Notes

Retracement Notes, All or Part

61

EXTERIOR LINES

of Tps 37, 38, 39, & 40 N., Ranges 77, 78, 79, & 80 W., of 6th P.M. Wyoming Territory.

SCALE 3 MILES TO 1 INCH. MAGNETIC VARIATION EAST.

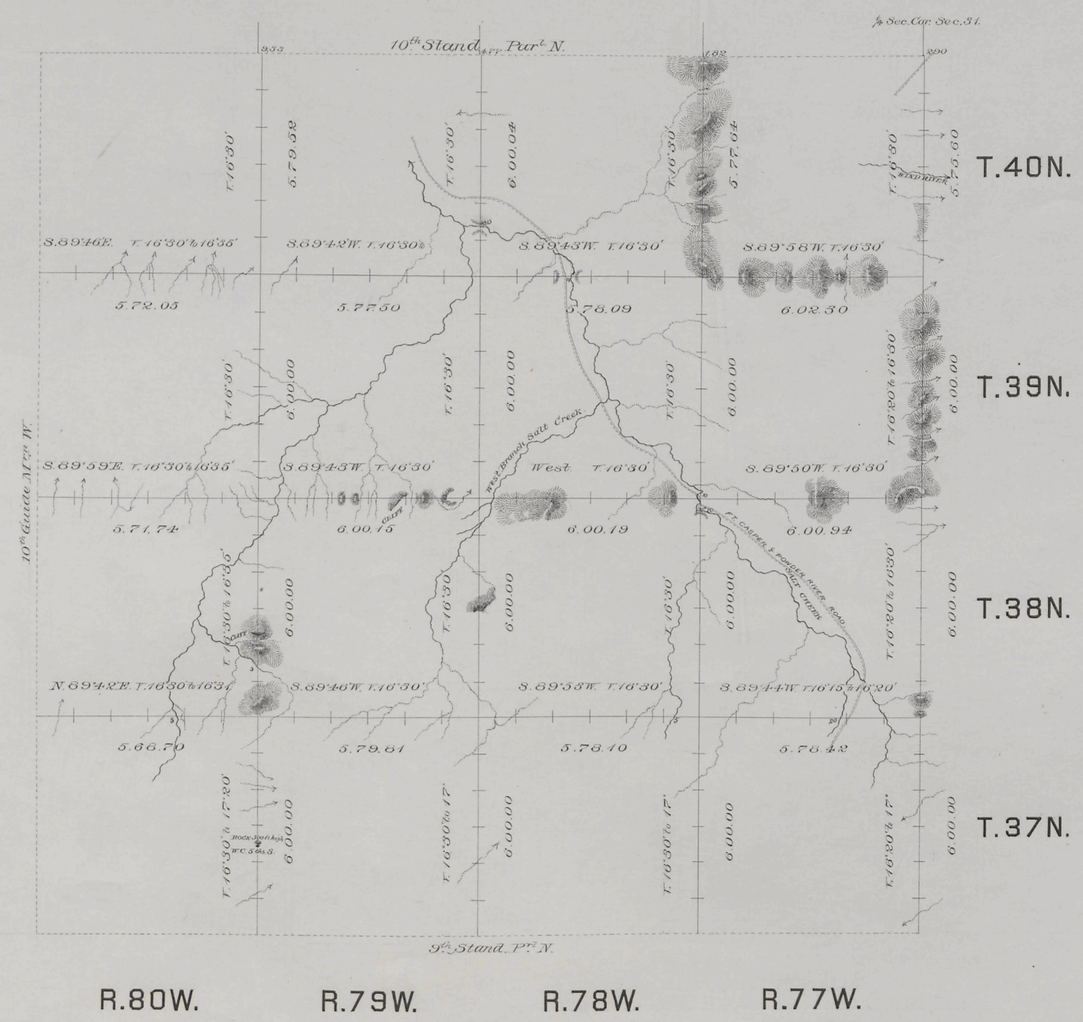

Surveys Designated.	By Whom Surveyed.	Date of Contract.	Amount of Surveys			When Surveyed.
			MI.	Chs.	Lks.	
Exterior lines	J. B. Menardi	Jan. 24th 1882	107	40	79	Feb. 6th Mch. 3rd 1882
Connections	" " "	" "		18	82	" " "

I hereby certify that the above diagram of the Exterior lines of Tps 37, 38, 39 & 40 N., Ranges 77, 78, 79, & 80 W., of the 6th Principal Meridian Wyoming Territory, is strictly conformable to the field notes of the survey thereof on file in this Office which have been examined and approved.

Surveyor General's Office,
Cheyenne, Wyoming, May 28th 1883

Edw. C. David
" Sur. Gen.

1531