7909

ORIGINAL

TOWNSHIP 37 NORTH, RANGE 80 WEST, OF THE SIXTH PRINCIPAL MERIDIAN, WYOMING.

SUPPLEMENTAL PLAT

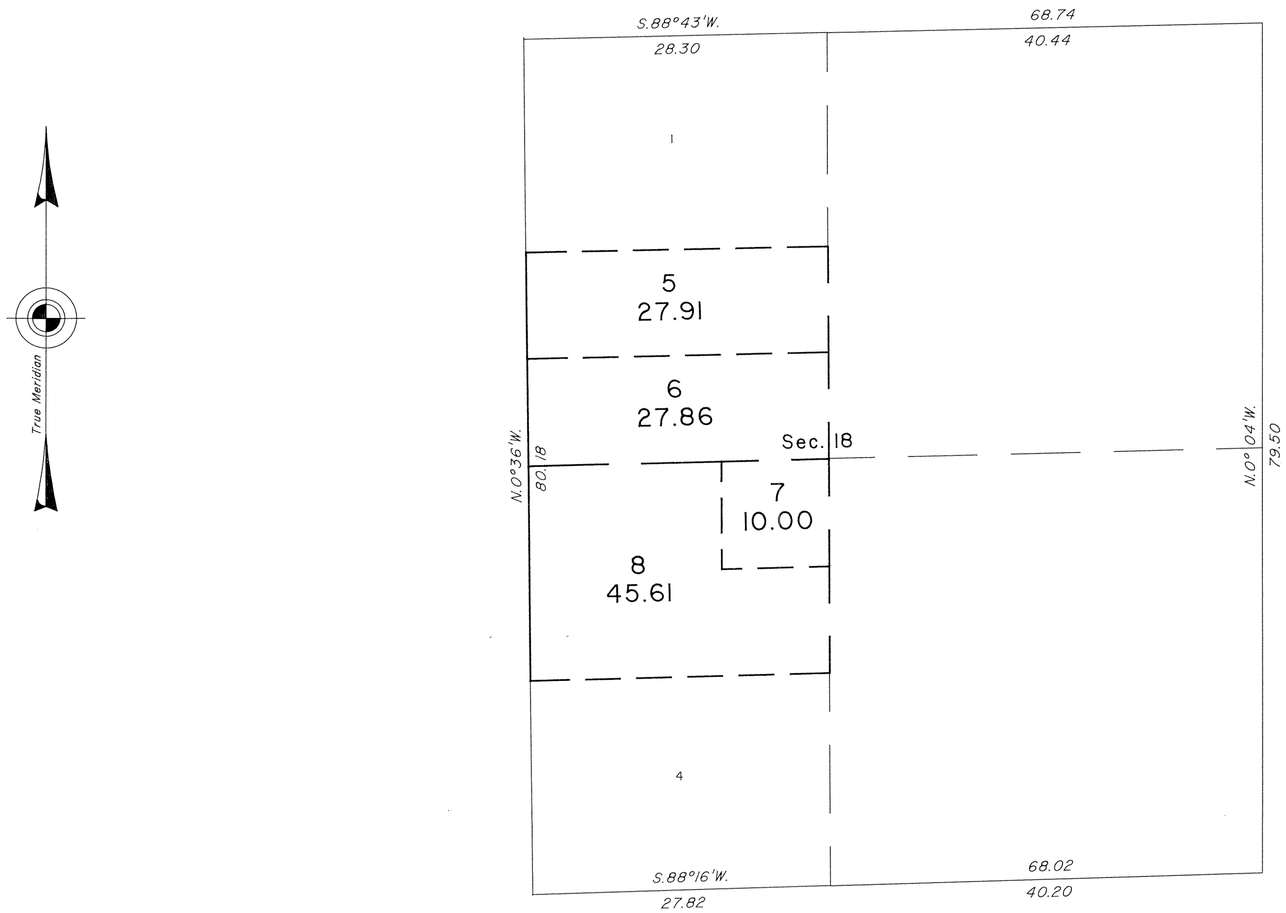

This plat showing the subdivision of original Lots 2 and 3, Section 18, T. 37 N., R. 80 W., Sixth Principal Meridian, Wyoming, is based upon the plat approved May 28, 1883, and the plat approved March 5, 1937, accepted June 23, 1937.

UNITED STATES DEPARTMENT OF THE INTERIOR
BUREAU OF LAND MANAGEMENT

Cheyenne, Wyoming August 14, 1991

This pllat, showing amended lottings, is based upon the official records and, having been correctly prepared in accordance with the regulatiions of this Bureau, is hereby accepted.

For the Director

John P. Lee

Chief Cadastral Surveyor for Wyoming

10 5 0 20 40 60 80

Scale in Chains

W.H.B.

DDB

OFFICIALLY FILED: August 14, 1991

1507 B

Accession No. 6118

Click Here for Field Notes

ORIGINAL

TOWNSHIP NO. 37 NORTH, RANGE NO. 80 WEST OF THE SIXTH PRINCIPAL MERIDIAN, WYOMING.

DEPENDENT RESURVEY.



MEMORANDUM

This plat of the resurvey of Township 37 North, Range 80 West, delineates a retracement and re-establishment of the lines of the original survey as shown upon the plat approved May 28, 1883, in their true original position according to the best available evidence of the position of the original corners; all differences between the measurements shown on the original plat and those derived in the retracement have been distributed proportionally between accepted corners in accordance with surveying rules; reference will be made to the original plat for the showing of the areas and more detailed descriptions of the various smaller subdivisions except where new areas are shown hereon.

Resurvey authorized by Commissioners letter "E" dated August 12, 1935.

Mean Magnetic Declination, 16°10'E. Scale: 40 Chains to an Inch Area Resurveyed, 22,479.61 Acres.

LINES DESIGNATED	BY WHOM SURVEYED	GROUP No.	GROUP DATE	MILEAGE MLS.	MILEAGE CHS.	WHEN SURVEYED BEGUN	WHEN SURVEYED COMPLETED
9th Stan. Par. N., W. 1 Mi.	Evert L. Brown	131	Dec. 12, 1933	0	66.29	Feb. 20, 1934	Feb. 20, 1934
" " " " " E. 5 Mi.	Harry P. Stokes	145	Aug. 25, 1936	4	79.61	Oct. 1, 1936	Oct. 1, 1936
Boundaries, E., W. & N.	Harry P. Stokes & Chris Gras	"	" " "	17	73.94	Sept. 14, 1936	Oct. 5, 1936
Subdivisional	Elmer G. Lenhart & Chris Gras	"	" " "	59	29.56	Oct. 14, 1936	Oct. 28, 1936

Plotted, L.M.P.

Office of U. S. Supervisor of Surveys
Denver, Colorado, March 5, 1937.
The above plat of Township No. 37 North, Range No. 80 West, of the Sixth Principal Meridian, Wyoming, is strictly conformable to the field notes of the resurvey thereof which have been examined and approved.

U.S. Supervisor of Surveys.

DEPARTMENT OF THE INTERIOR
GENERAL LAND OFFICE
Washington, D. C., June 23, 1937.
The resurvey represented by this plat, having been correctly executed in accordance with the requirements of law and the regulations of this office, is hereby accepted.

Assistant Commissioner

1507-A

Trans. to Cheyenne L.O. Oct. 8, 1937

37 - 80

(20)

accession no. 2060

Click Here for Field Notes

4.5

TOWNSHIP No. 37 NORTH, RANGE No. 80 WEST of the 6TH Principal MERIDIAN.

Total number of Acres. 22444.49

Surveys Designated	By Whom Surveyed	Date of Contract	Amount of Surveys Mls	Chs	Lks	When Surveyed	Magnetic Declination
E & N Township lines	J.B. Menardi	Jan.ry 24, 1882	11	68	70	Feb. 24, 25, 27, 1882	16° 30' East
Subdivisions	Alexander Barnett	" " "	59	17	13	May 29–June 3, 1882	16° 30' " "
Connections							
9th Stand. PN	Wm O. Owen	Sept. 20, 1881	5	66	50	Oct. 13, 1881	
10th Guide MW	Dorney & Grant	August 12, 1880	6	00	00	Sept. 15, 1880	

The above Map of Township No. 37 North Range No. 80 West of the Sixth Principal Meridian Wyoming Territory is strictly conformable to the field notes of the survey thereof on file in this Office, which have been examined and approved

Surveyor Generals Office,
Cheyenne Wyoming
May 28th 1883

Edw. C. David
Surv. Genl.

1507

A. Gast & Co., St. Louis Mo.

37 - 80

(20)
Indexes

2085

Click Here for Field Notes

Retracement Notes, All or Part

61

EXTERIOR LINES

of Tps 37, 38, 39, & 40 N., Ranges 77, 78, 79, & 80 W., of 6th P.M. Wyoming Territory.

SCALE 3 MILES TO 1 INCH. MAGNETIC VARIATION EAST.

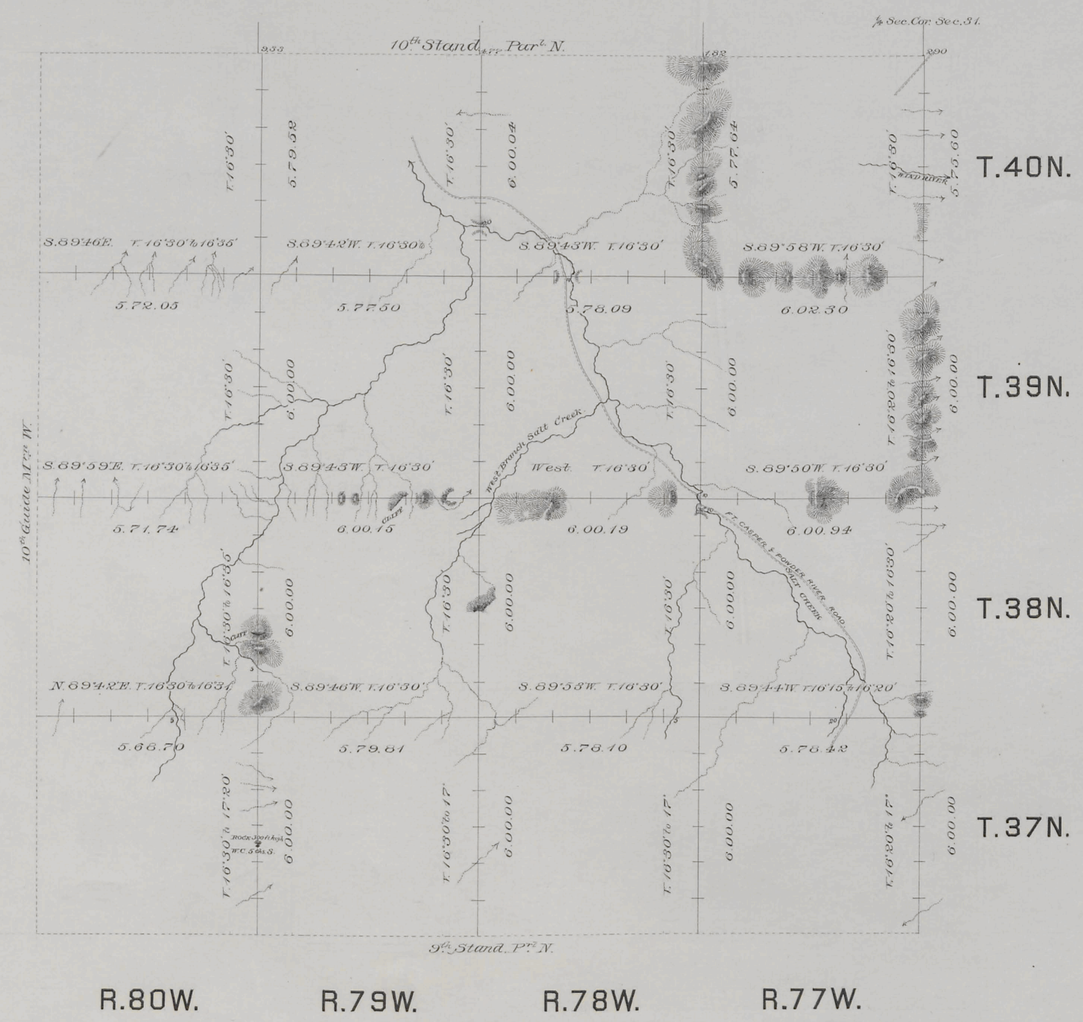

Surveys Designated.	By Whom Surveyed.	Date of Contract.	Amount of Surveys			When Surveyed.
			MI.	Chs.	Lks.	
Exterior lines	J. B. Menardi	Jan. 24th 1882	107	40	79	Feb. 6th Mch. 3rd 1882
Connections	" " "	" "		18	82	" " "

I hereby certify that the above diagram of the Exterior lines of Tps 37, 38, 39 & 40 N., Ranges 77, 78, 79, & 80 W., of the 6th Principal Meridian Wyoming Territory, is strictly conformable to the field notes of the survey thereof on file in this Office which have been examined and approved.

Surveyor General's Office,
Cheyenne, Wyoming, May 28th 1883

Edw. C. David
" Sur. Gen.

1531

(20) 2087

Click Here for Field Notes

Retracement Notes, All or Part

92

9TH STANDARD PARALLEL NORTH

from the 9th to the 10th Guide Mer.dn West, betw. Ths 36 & 37 North, in Ranges 73 to 80 inclusive West of the 6th Pr. Mer.dn, Wyoming Territory.

Course S. 89°47' W.

Magnetic Variation East.

Scale 40 chains to an inch.



Surveys Designated	By whom surveyed	Date of contract	Amount of surveys - mls	chs.	lks.	When surveyed
9th Stand.d Par.l North	Wm. O. Owen	September 20th 1881	47	66	20	October 5 - 13th 1881

I hereby certify that the above diagram of the 9th Standard Parallel North, from the 9th to the 10th Guide Meridian West between Townships 36 & 37 North in Ranges 73 to 80 inclusive West of the 6th Principal Meridian Wyoming Territory, is strictly conformable to the field notes of the survey thereof on file in this office which have been examined and approved.

Surveyor-General's Office
Cheyenne, Wyo. June 4th 1883

Edw. C. Dawes

Surveyor-General

1533

Click Here for Field Notes
Retracement Notes, All or Part

696

10TH GUIDE MERIDIAN WEST

From the 8th to the 10th Stand.d Par.l North, betw. Ranges 80 & 81 West, of the 6th Principal Meridian.

Surveys Designated	By whom surveyed	Date of contract	Amount of surveys			When surveyed
			mls.	chs.	lks.	
10th Guide Mer.d West	Downey & Grant	August 12, 1880	43.	00.	00.	Septbr 1880
Connections	" " "	" " "	0.	43.	70.	" "

I hereby certify that the above diagram of the 10th Guide Meridian West of the 6th Principal Mer. from the 8th to the 10th Standard Parallel N. in Wyo. Ter. is strictly conformable to the field notes of the survey thereof on file in this office, which have been examined and approved.

Surveyor General's Office
Cheyenne, Wyo. March 12th 1881.

Edw. C. David
Surveyor General.