7189

Click Here for Field Notes

ORIGINAL

TOWNSHIP 37 NORTH, RANGE 82 WEST OF THE SIXTH PRINCIPAL MERIDIAN, WYOMING.

DEPENDENT RESURVEY

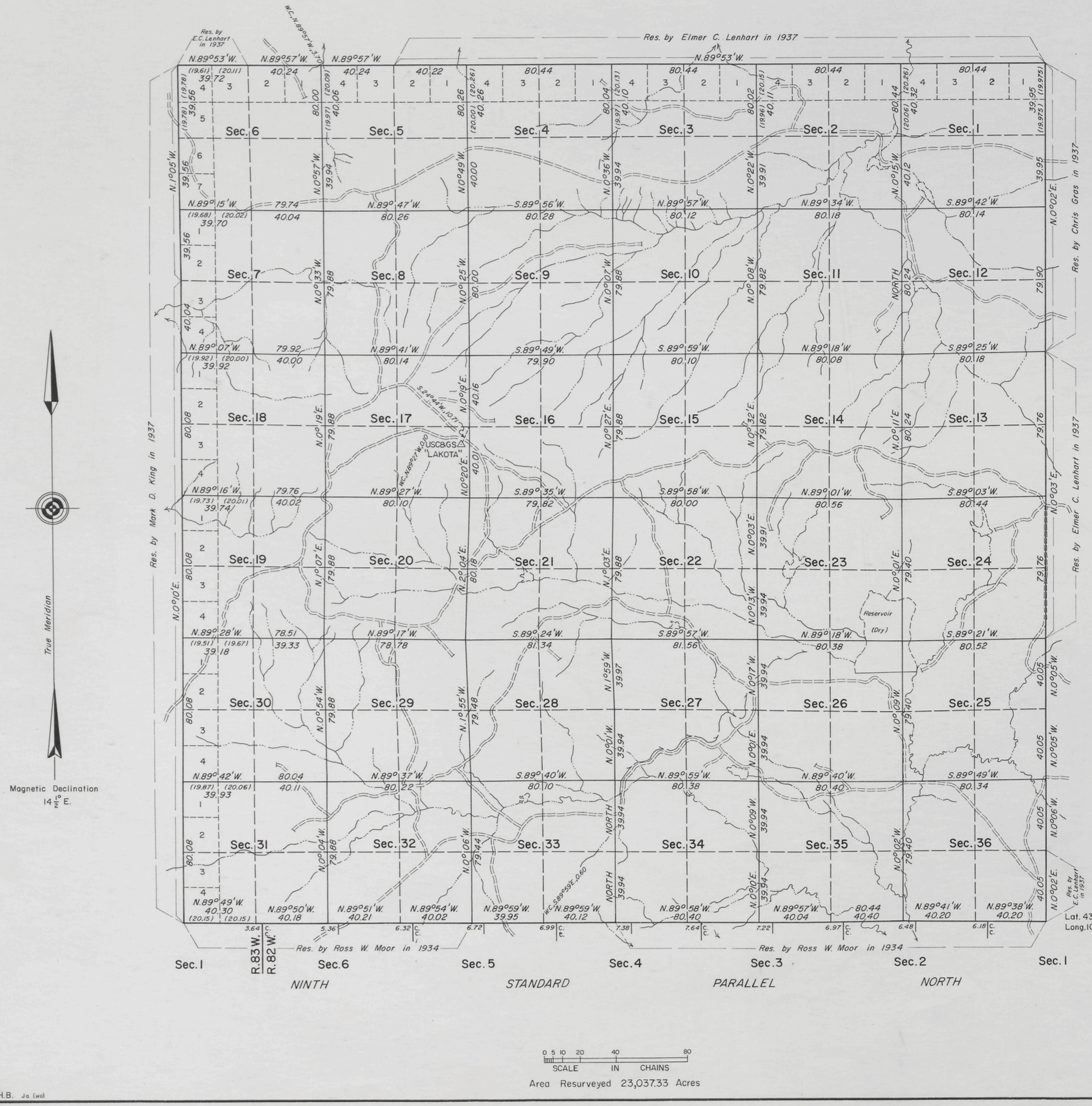

Area Resurveyed 23,037.33 Acres

The history of previous surveys is contained in the field notes.

This plat represents a dependent resurvey of a portion of the Ninth Standard Parallel North, along the south boundary of T. 37 N., through Range 82 West, portions of the north and east boundaries, and the subdivisional lines of T. 37 N., R. 82 W., Sixth Principal Meridian, Wyoming, designed to restore the corners in their original locations according to the best available evidence.

The lottings and areas are as shown on the plat approved April 14, 1884.

These resurveys were executed by Frank W. Rogers, Supervisory Cadastral Surveyor, beginning October 8, 1969, and completed November 5, 1969, pursuant to Special Instructions dated July 22, 1969 for Group No. 324, Wyoming.

UNITED STATES DEPARTMENT OF THE INTERIOR
BUREAU OF LAND MANAGEMENT
Washington, D.C. August 31, 1972

This plat is strictly conformable to the approved field notes, and the survey, having been correctly executed in accordance with the requirements of law and the regulations of this Bureau, is hereby accepted.

For the Director

Clark L. Gumm

Chief, Division of Cadastral Survey

Lat. 43° 07' 25.0" N.
Long. 106° 37' 22.0" W.

W.H.B. Ja (wo)

2169A

37-82

Click Here for Field Notes

3722

TOWNSHIP No. 37 NORTH, RANGE No. 82 WEST of the 6TH Principal MERIDIAN.

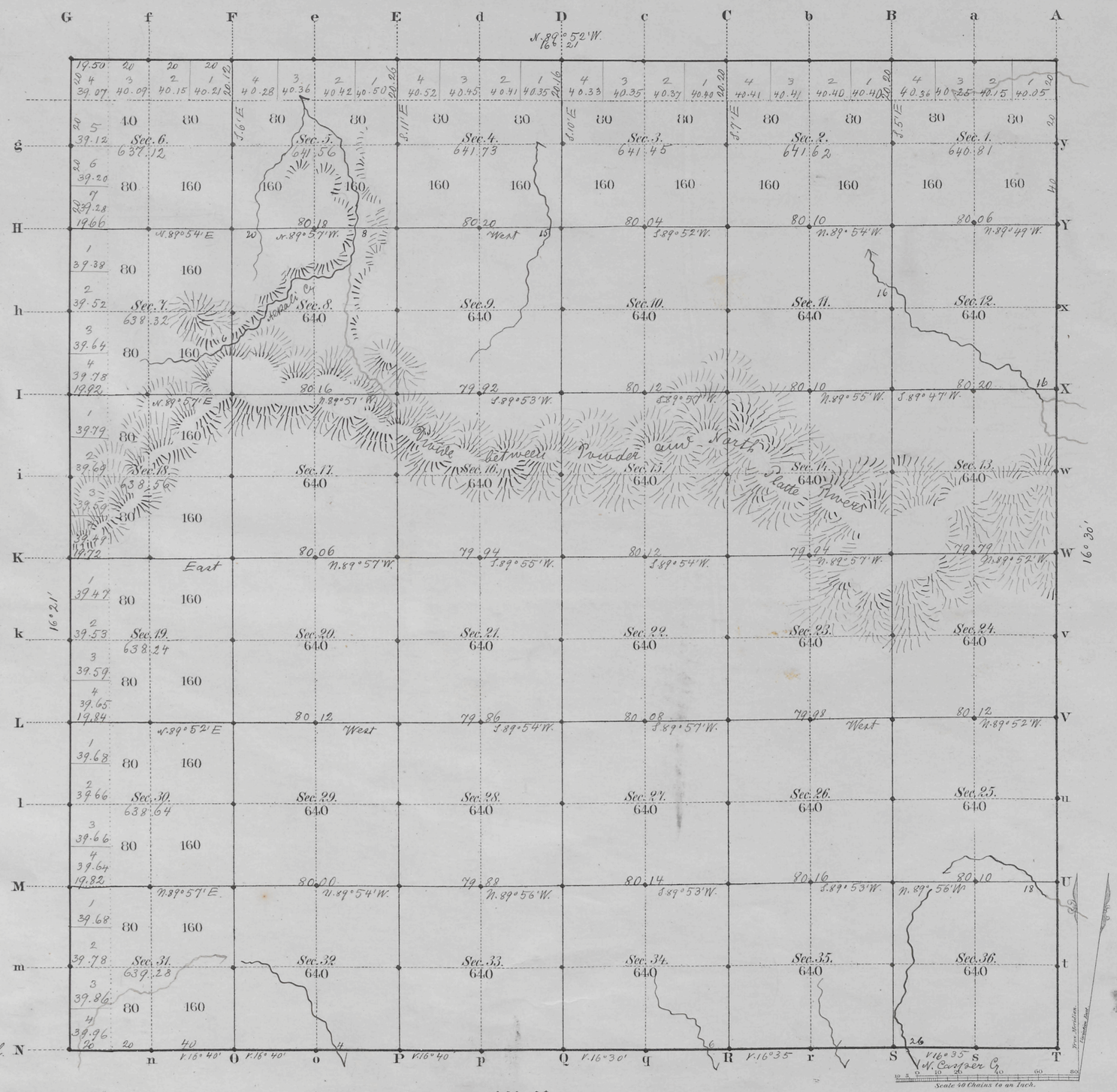

Total number of Acres. 23037.33

	Surveys Designated	By Whom Surveyed	Date of Contract	Amount of Surveys Mls.	Chs.	Lks.	When Surveyed	Magnetic Declination
C.W.	N. Township lines	Curtis & Libby	May 18, 1883	17	79	50	June 2, 17, 18, 1883	16° 25' East
	Subdivisions	" "	" "	60	1	27	July 5–11, 1883	16° 22' " "
	Connections							
	9th Stand. P. N.	J. B. Menardi	May 15, 1882	6	00	00	June 16, 17, 1882	

The above Map of Township No. 37 North Range No. 82 West of the Sixth Principal Meridian Wyoming Territory is strictly conformable to the field notes of the survey thereof on file in this Office, which have been examined and approved.

Surveyor General's Office,
Cheyenne Wyoming
April 14th 1884

Edw. C. Davis
Sur. Genl.

2169

A. Gast & Co., St. Louis, Mo.

37 - 82

(27)

Indexed

3744

Click Here for Field Notes

60

EXTERIOR LINES

Scale 3 miles to 1 inch. Mag. Var. East.

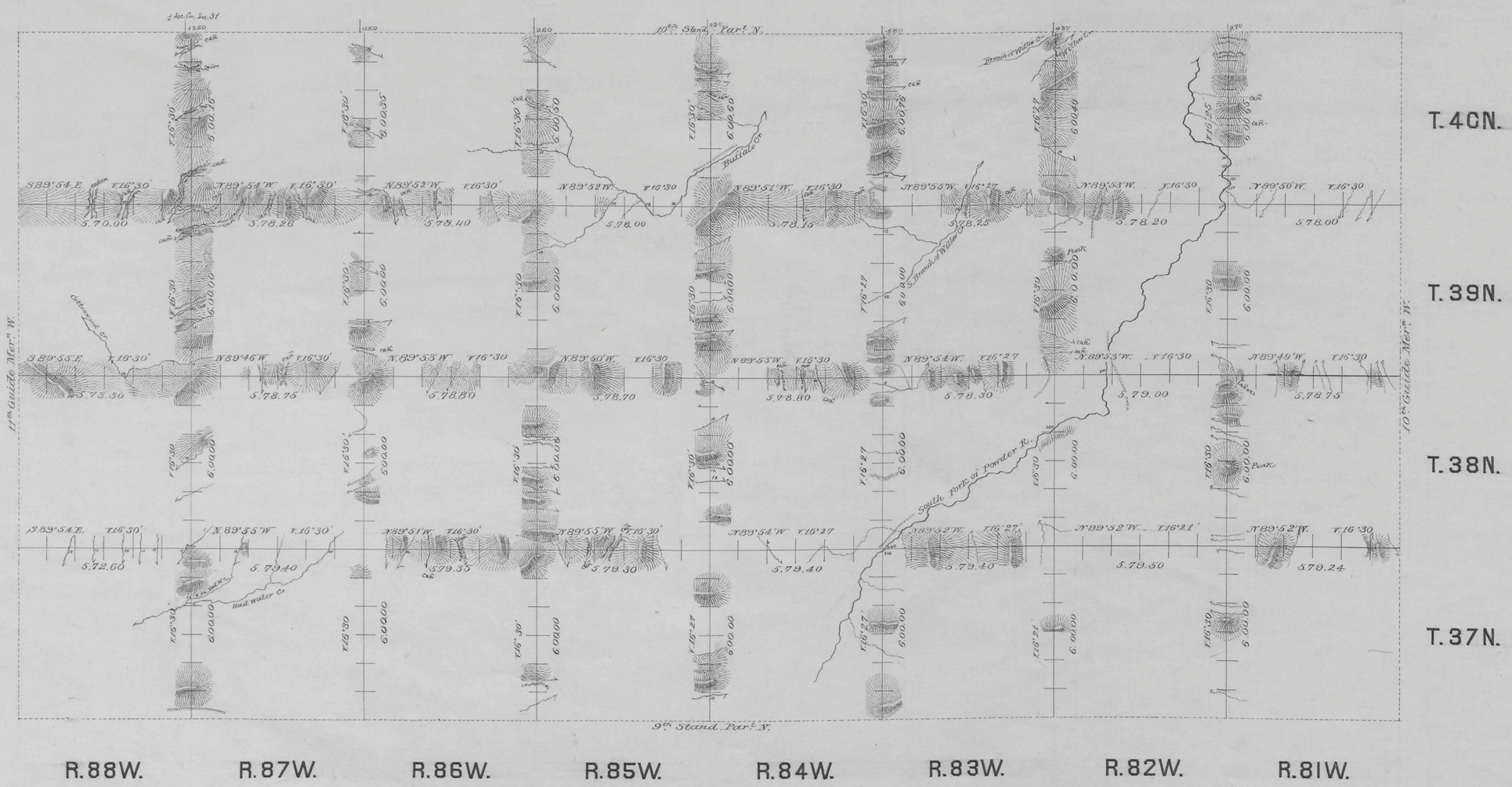

Surveys Designated.	By Whom Surveyed.	Date of Contract.	Amount of Surveys			When Surveyed.
			Mls	Chs	Lks	
Exterior lines	Curtis & Libby	May 18, 1883	311	33	27	June 2-Aug. 24, 1883
Connections	" " "	" " "		54	77	" " "

I hereby certify that the above diagram of the Exterior lines of Tp's 37, 38, 39, & 40 North, R's 81, 82, 83, 84, 85, 86, 87 & 88 W, of the 6th P.M. Wyo. Ter. is strictly conformable to the field notes of the survey thereof on file in this office, which have been examined and approved.

Surveyor General's Office,
Cheyenne Wyoming April 14th 1884 } Edw. C. David Sur.r Gen.l

2191

(17) Indexed

1708

Click Here for Field Notes

Retracement Notes, All or Part

91

9TH STANDARD PARALLEL NORTH

along South Boundary of Townships No. 37 N., Rs. 81 to 88 inclusive W. of 6th P.M. Wyoming Territory

N. 89° 50' W.



June 21, 82

June 20 & 21, 82

June 20, 82

June 19, 82

June 19, 82

June 17, 82

June 16 & 17, 82

June 16, 82

Scale, 40 chains to an inch.

Magnetic variation East.

Surveys Designated	By Whom Surveyed	Date of Contract	Amount of Surveys	When Surveyed
			mls chs lns.	
9th Stand. Pl. N.	J. B. Menardi	May 15th 1882	48 4 4	June 12-21 1882

Thereby certify that the above diagram of the 9th Standard Parallel North, from the 10th to the 11th Guide Meridian West, between Townships 36 & 37 N., Ranges 81 to 88 W. inclusive, is strictly conformable to the field notes of the survey thereof on file in this office which have been examined and approved.

Surveyor General's Office,
Cheyenne Wyoming. February 23rd, 1883

Edw. C. David
Sur. Genl.

1232