Accession No. 6177

Click Here for Field Notes

Click Here for Exterior Notes

ORIGINAL

# TOWNSHIP Nº 37 NORTH, RANGE Nº 83 WEST OF THE SIXTH PRINCIPAL MERIDIAN, WYOMING.

## DEPENDENT RESURVEY

Scale : 40 Chains to an Inch. Area Resurveyed, 23,036.84 Acres.

| LINES DESIGNATED | BY WHOM SURVEYED | GROUP | | MILEAGE | | WHEN SURVEYED | |
|---|---|---|---|---|---|---|---|
| | | NO. | DATE | MLS. | CHS. | BEGUN | COMPLETED |
| E.N.&W. Boundaries | M.D. King | 146 | Aug. 25, 1936 | 17 | 74.34 | Sept. 12, 1936 | Sept. 25, 1936 |
| Ninth Std. Parallel | M.D. King | 146 | Aug. 25, 1936 | 6 | 1.76 | Sept. 17, 1936 | Sept. 18, 1936 |
| Subdivisions | Motoh & Oslund | 146 | Aug. 25, 1936 | 60 | 8.09 | April 15, 1937 | May 1, 1937 |

H.M.D.

This plat of the resurvey of Township 37 North, Range 83 West, delineates a retracement and reestablishment of the lines of the original survey as shown upon the plat approved April 14, 1884, in their true original position according to the best available evidence of the position of the original corners; all differences between the measurements shown on the original plat and those derived in the retracement have been distributed proportionally between accepted corners in accordance with surveying rules; reference will be made to the original plat for the showing of the areas and more detailed descriptions of the various smaller subdivisions.

Resurvey authorized by Commissioner's letter "E" dated August 12, 1935.

Latitude 43° 07.3'N
Longitude 106° 44.5'W

Office of Supervisor of Surveys
Denver, Colorado, Sept. 27, 1938.
The above plat of Township 37 North, Range 83 West, of the Sixth Principal Meridian, Wyoming, is strictly conformable to the field notes of the resurvey thereof which have been examined and approved.

Supervisor of Surveys

UNITED STATES
DEPARTMENT OF THE INTERIOR
GENERAL LAND OFFICE
Washington, D.C., Mar. 4, 1939.
The resurvey represented by this plat, having been correctly executed in accordance with the requirements of law and the regulations of this office, is hereby accepted.

Assistant Commissioner.

2173-A

Draws to Cheyenne L.O. Dec. 27, 1939

37 - 83

G.P.O. ANT

(27)

Click Here for Field Notes

42

3726

# TOWNSHIP No. 37 NORTH. RANGE No. 83 WEST of the 6TH Principal MERIDIAN.

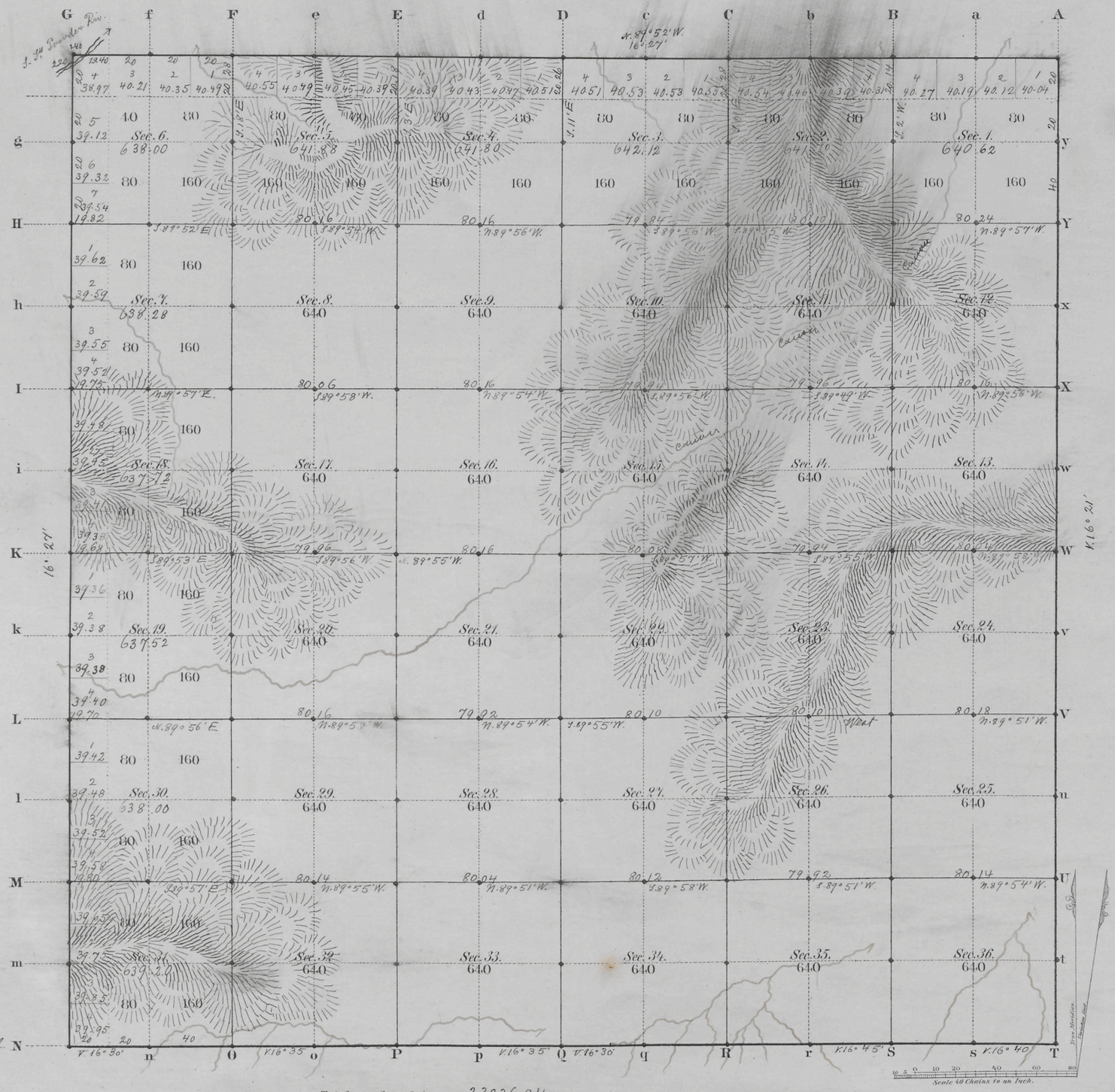


Total number of Acres. 23036.84

| Surveys Designated | By Whom Surveyed | Date of Contract | Amount of Surveys Mls | Chs | Lks | When Surveyed | Magnetic Declination |
|---|---|---|---|---|---|---|---|
| E. W. & N. Township lines | Curtis & Libby | May 18, 1883 | 17 | 79 | 40 | June 17, 25, 26, 1883 | 16° 26' East |
| Subdivisions | " " | " " | 60 | 1 | 67 | Aug. 4-10, 1883 | 16° 27' " " |
| Connections | | | | | | | |
| 9th Stand. Prl. N. | J. B. Menardi | May 15, 1882 | 6 | 00 | 00 | June 17, 1882 | |

The above Map of Township No. 37 North Range No. 83 West of the Sixth Principal Meridian Wyoming Territory is strictly conformable to the field notes of the survey thereof on file in this Office, which have been examined and approved

Surveyor General's Office,
Cheyenne Wyoming
April 14th 1884

Edw. C. Davis
Sur. Genl.

A. Gast & Co., St. Louis, Mo.

2173

37 - 83

(27)

Indexed

3744

Click Here for Field Notes

60

# EXTERIOR LINES

Scale 3 miles to 1 inch. Mag. Var. East.

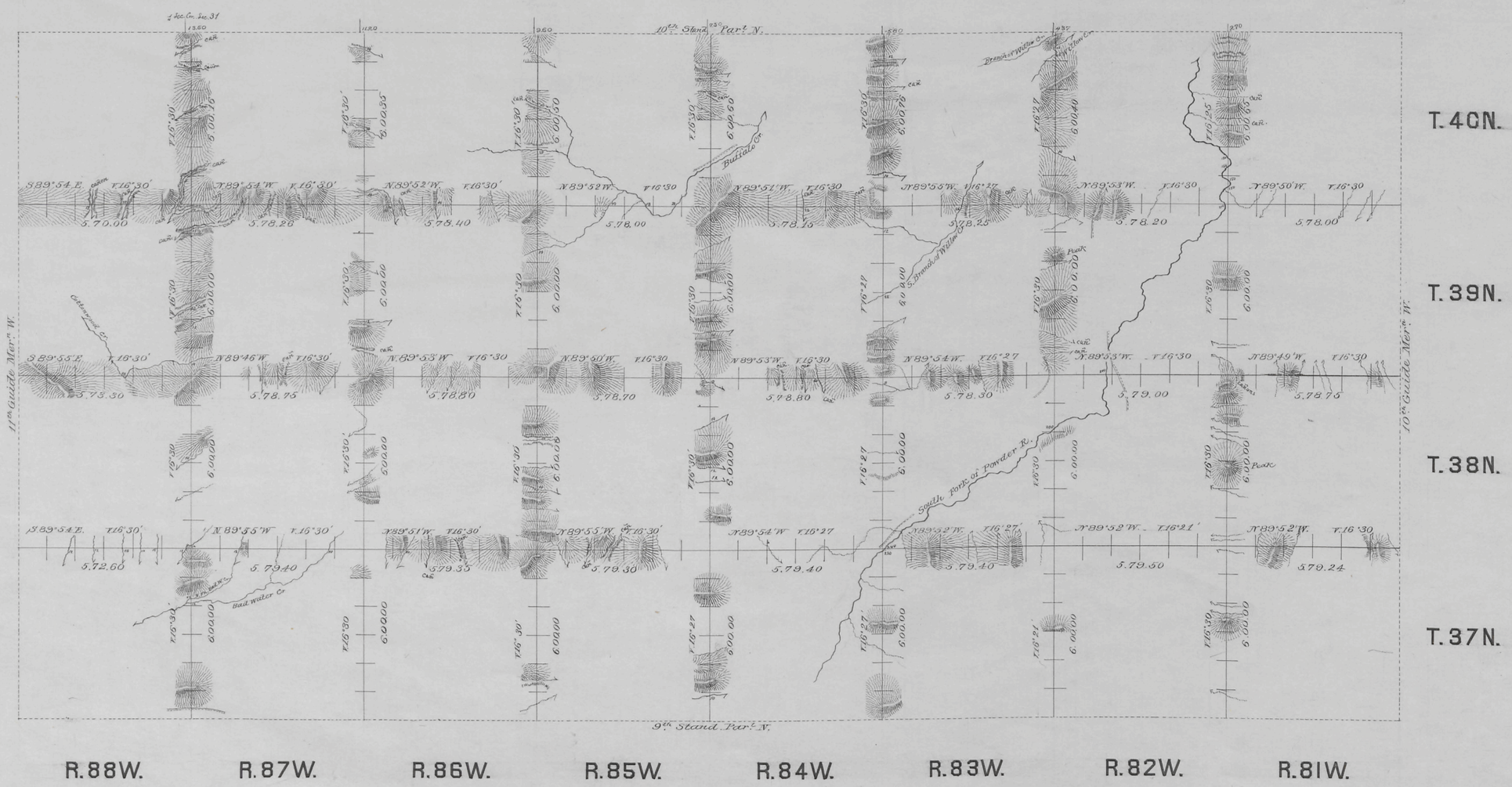


| Surveys Designated. | By Whom Surveyed. | Date of Contract. | Amount of Surveys | | | When Surveyed. |
|---|---|---|---|---|---|---|
| | | | Mls | Chs | Lks | |
| Exterior lines | Curtis & Libby | May 18, 1883 | 311 | 33 | 27 | June 2-Aug. 24, 1883 |
| Connections | " " " | " " " | | 54 | 77 | " " " |

I hereby certify that the above diagram of the Exterior lines of Tp's 37, 38, 39, & 40 North, R's 81, 82, 83, 84, 85, 86, 87 & 88 W, of the 6th P.M. Wyo. Ter. is strictly conformable to the field notes of the survey thereof on file in this office, which have been examined and approved.

Surveyor General's Office,
Cheyenne Wyoming April 14th 1884 } Edw. C. David Sur.r Gen.l

2191

(17) Indexed

1708

Click Here for Field Notes

Retracement Notes, All or Part



# 9TH STANDARD PARALLEL NORTH

*along South Boundary of Townships No. 37 N., Rs. 81 to 88 inclusive W. of 6th P.M. Wyoming Territory*

*N. 89° 50' W.*




June 21, 82

June 20 & 21, 82

June 20, 82

June 19, 82

June 19, 82

June 17, 82

June 16 & 17, 82

June 16, 82

*Scale, 40 chains to an inch.*

*Magnetic variation East.*

| Surveys Designated | By Whom Surveyed | Date of Contract | Amount of Surveys (mls. chs. lns.) | When Surveyed |
|---|---|---|---|---|
| 9th Stand. Pl. N. | J. B. Menardi | May 15th 1882 | 48 4 4 | June 12-21 1882 |
| | | | | |

*Thereby certify that the above diagram of the 9th Standard Parallel North, from the 10th to the 11th Guide Meridian West, between Townships 36 & 37 N., Ranges 81 to 88 W. inclusive, is strictly conformable to the field notes of the survey thereof on file in this office which have been examined and approved.*

*Surveyor General's Office,*
*Cheyenne Wyoming. February 23rd, 1883*

Edw. C. David
*Surr. Genl.*