Click Here for Field Notes

Acces. No. 6193 #

ORIGINAL

TOWNSHIP Nº 37 NORTH, RANGE Nº 85 WEST OF THE SIXTH PRINCIPAL MERIDIAN, WYOMING.

DEPENDENT RESURVEY

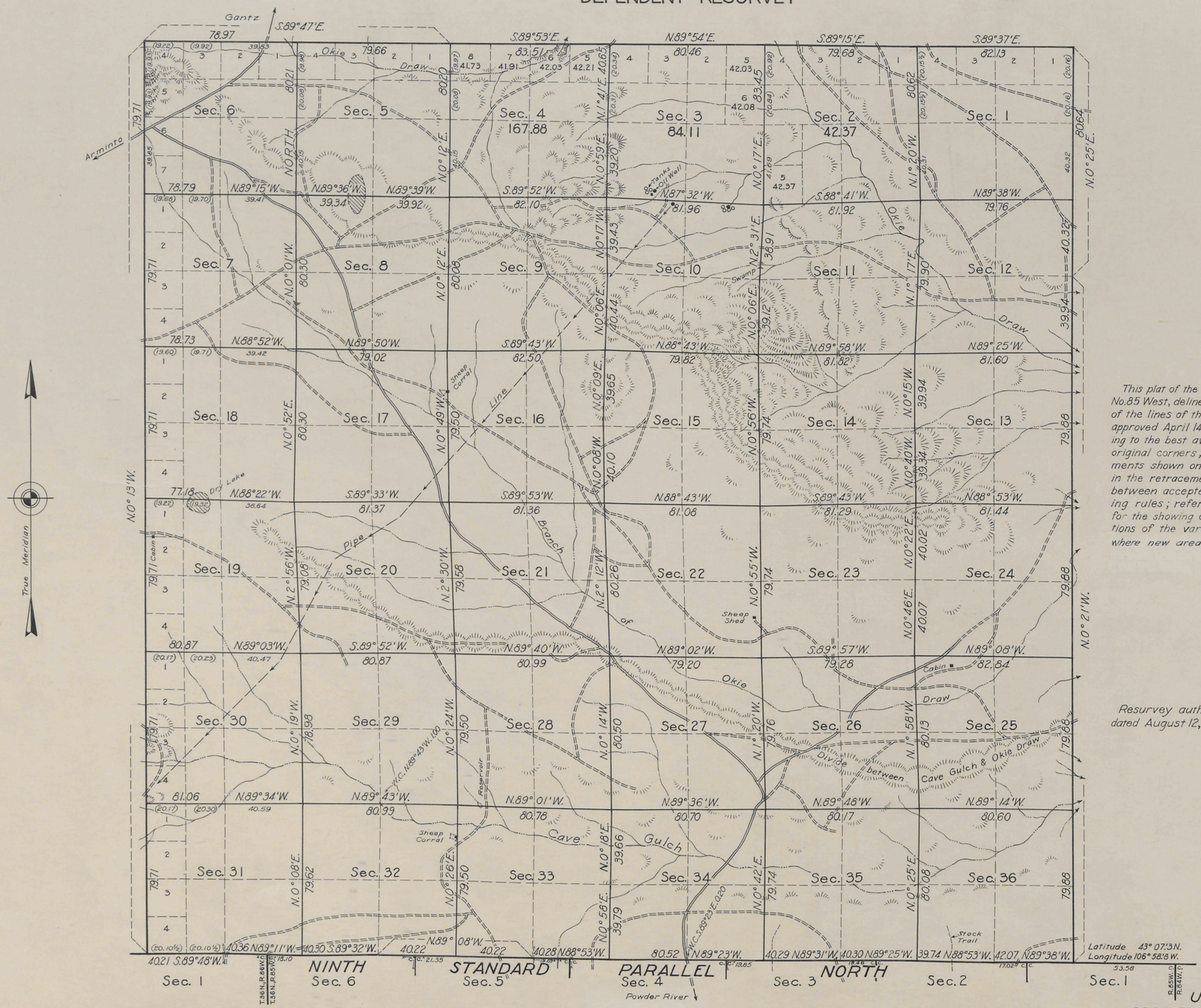

This plat of the resurvey of Township No.37 North, Range No.85 West, delineates a retracement and reestablishment of the lines of the original survey as shown upon the plat approved April 14, 1884, in their true original position according to the best available evidence of the position of the original corners; all differences between the measurements shown on the original plat and those derived in the retracement have been distributed proportionally between accepted corners in accordance with surveying rules; reference will be made to the original plat for the showing of the areas and more detailed descriptions of the various smaller subdivisions, except where new areas are shown hereon.

Resurvey authorized by Commissioner's letter "E" dated August 12, 1935.

Scale: 40 Chains to an Inch.

Area Resurveyed, 23,047.57 Acres.

LINES DESIGNATED	BY WHOM SURVEYED	GROUP		MILEAGE		WHEN SURVEYED	
		Nº	DATE	MLS.	CHS.	BEGUN	COMPLETED
Ninth Std. Parallel	John Wendt	143	Aug. 25, 1936	6	4.51	Sept. 14, 1936	Sept. 22, 1936
North Exterior	Russell C. MacDonald	"	"	6	4.41	Sept. 21, 1936	Oct. 7, 1936
West "	Hugo P. Hakola	"	"	5	78.26	Sept. 8, 1936	Nov. 5, 1936
East "	Frank Motoh	146	"	6	0.42	Sept. 22, 1936	Sept. 23, 1936
Subdivisional	Mark D. King	143	"	60	16.44	Sept. 22, 1937	Oct. 11, 1937

H.M.B.

Office of Supervisor of Surveys

Denver, Colorado, Feb. 13, 1940.

The above plat of Township No.37 North, Range No.85 West of the Sixth Principal Meridian, Wyoming, is strictly conformable to the field notes of the resurvey thereof which have been examined and approved.

Supervisor of Surveys.

UNITED STATES
DEPARTMENT OF THE INTERIOR
GENERAL LAND OFFICE

Washington, D.C., June 3, 1940

The resurvey represented by this plat having been correctly executed in accordance with the requirements of law and the regulations of this office, is hereby accepted.

Acting Assistant Commissioner.

2181-A

Trans to Cheyenne L.O. Dec 13, 1940

37-85

(27)

3134

Click Here for Field Notes

50

TOWNSHIP No. 37 NORTH, RANGE No. 85 WEST of the 6TH Principal MERIDIAN.

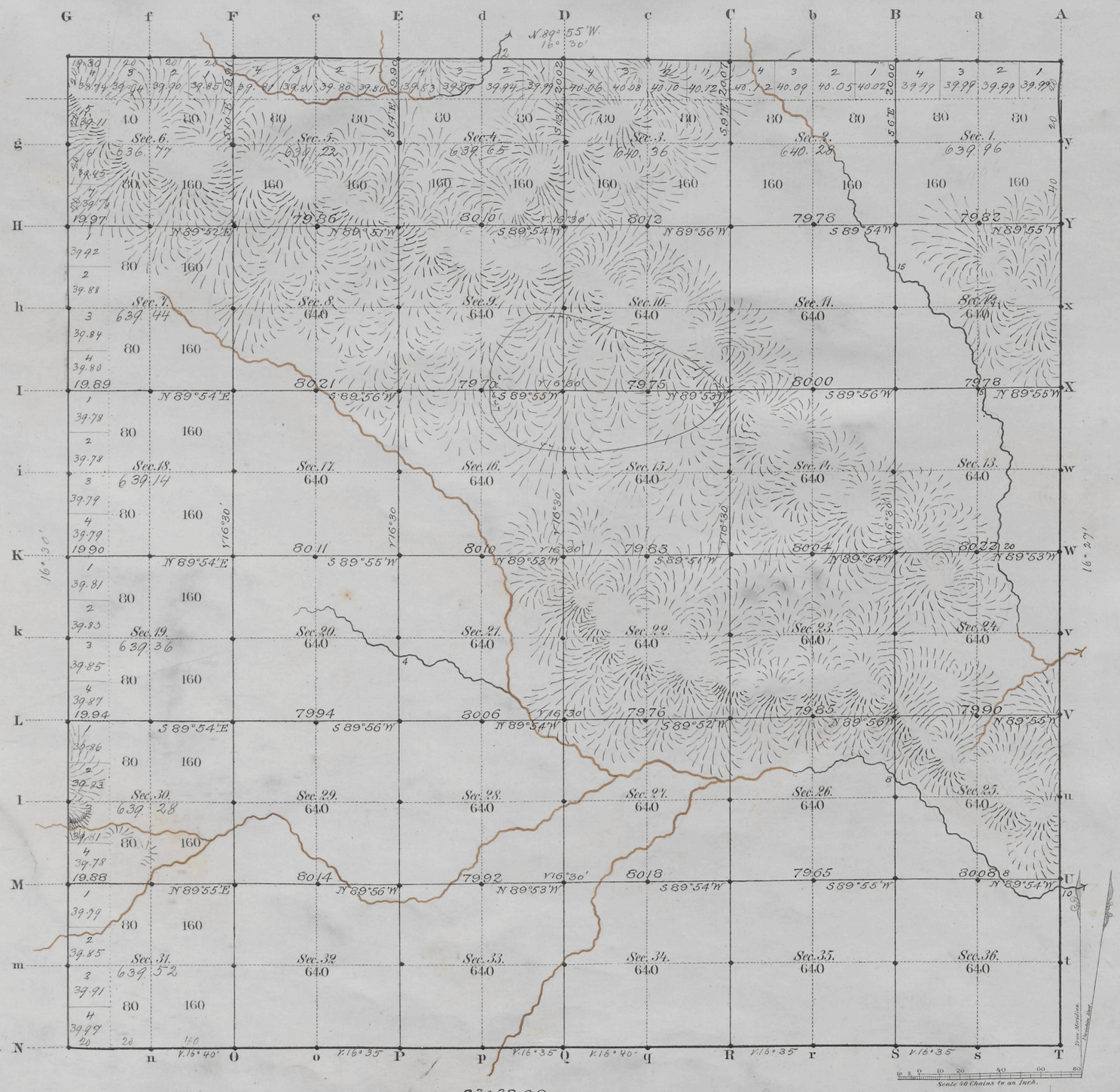

Total number of Acres. 23032.98

	Surveys Designated	By Whom Surveyed	Date of Contract	Amount of Surveys Mls	Chs	Lks	When Surveyed	Magnetic Declination
E. W. S. N.	Township lines	Curtis & Lebly	May 18, 1882	17	79	30	July 3, 23, 24, 1882	16° 29' East
	Subdivisions	" "	" "	59	78	38	Oct 1-6. 1883	16° 30' " "
	Connections							
	9th Stand. Par.	J. B. Menoredi	May 15, 1882	6	00	00	June 19, 1882	

The above Map of Township No. 37 North Range No. 85 West of the Sixth Principal Meridian Wyoming Territory is strictly conformable to the field notes of the survey thereof on file in this Office, which have been examined and approved

Surveyor General's Office,
Cheyenne Wyoming
April 14th 1884

Edw. C. Davies
Sur. Gen.l

2181

A. Gast & Co., St. Louis Mo.

37-85

(27)

3744

Click Here for Field Notes

60

EXTERIOR LINES

Scale 3 miles to 1 inch. Mag. Var. East.

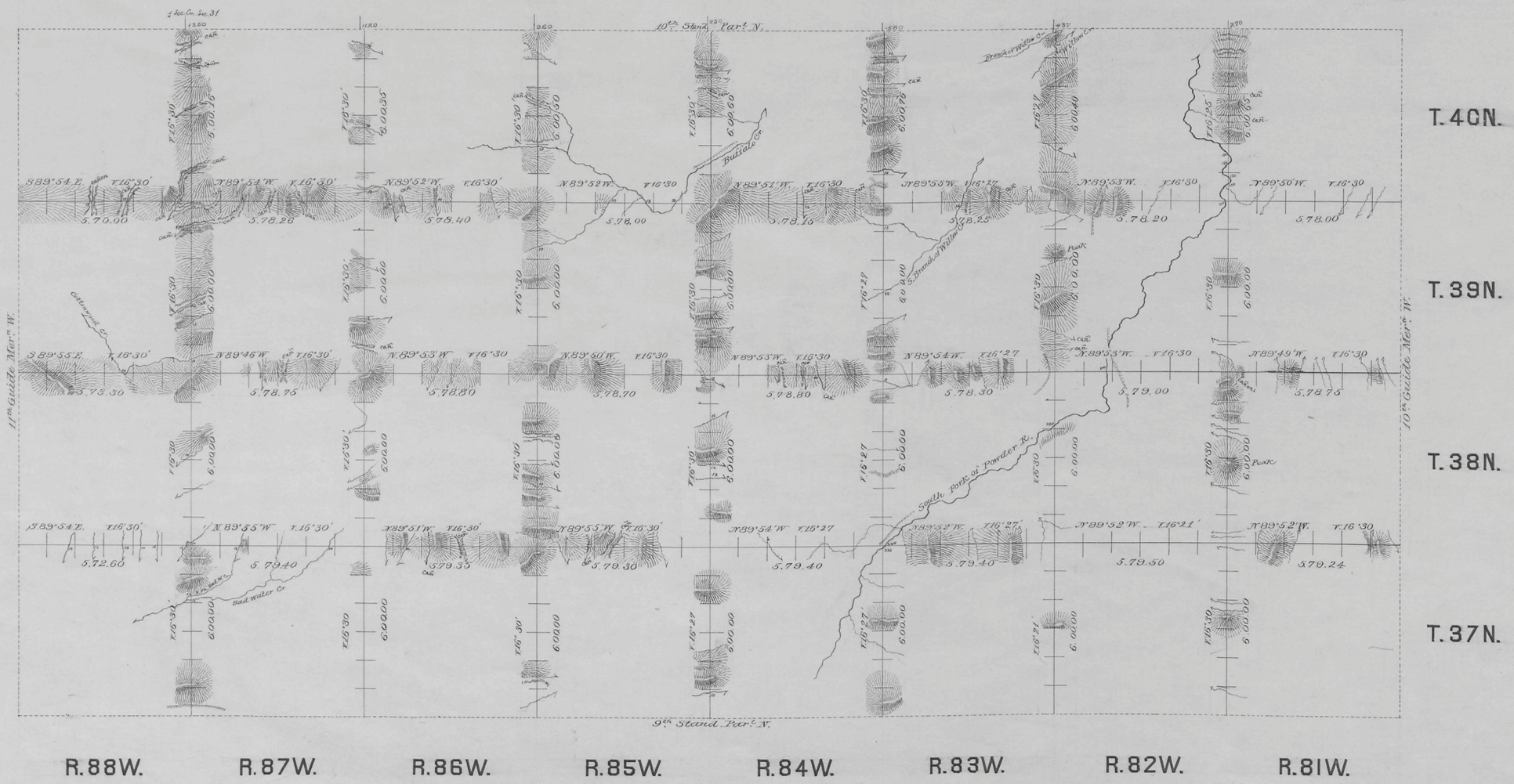

Surveys Designated.	By Whom Surveyed.	Date of Contract.	Amount of Surveys			When Surveyed.
			Mls	Chs	Lks	
Exterior lines	Curtis & Libby	May 18, 1883	311	33	27	June 2-Aug 24, 1883
Connections	" " "	" " "		54	77	" " "

I hereby certify that the above diagram of the Exterior lines of Tp's 37, 38, 39, & 40 North, R's 81, 82, 83, 84, 85, 86, 87 & 88 W, of the 6th P. M. Wyo. Ter. is strictly conformable to the field notes of the survey thereof on file in this office, which have been examined and approved.

Surveyor General's Office,
Cheyenne Wyoming April 14th 1884 } Edw. C. Laird Sur. Gen.

2191

(17) Indexed

1708

Click Here for Field Notes

Retracement Notes, All or Part

91

9TH STANDARD PARALLEL NORTH

along South Boundary of Townships No. 37 N., Rs. 81 to 88 inclusive W. of 6th P.M. Wyoming Territory

N. 89° 50' W.



June 21, 82

June 20 & 21, 82

June 20, 82

June 19, 82

June 19, 82

June 17, 82

June 16 & 17, 82

June 16, 82

Scale, 40 chains to an inch.

Magnetic variation East.

Surveys Designated	By Whom Surveyed	Date of Contract	Amount of Surveys	When Surveyed
9th Stand. Pl. N.	J. B. Menardi	May 15th 1882	mls 48 chs 4 lns 4	June 12-21 1882

Thereby certify that the above diagram of the 9th Standard Parallel North, from the 10th to the 11th Guide Meridian West, between Townships 36 & 37 N., Ranges 81 to 88 W. inclusive, is strictly conformable to the field notes of the survey thereof on file in this office which have been examined and approved.

Surveyor General's Office,
Cheyenne Wyoming. February 23rd, 1883

Edw. C. David
Surr. Genl.

1232