Click Here for Field Notes

Ac. No. 6215

ORIGINAL

TOWNSHIP No. 37 NORTH, RANGE No. 87 WEST OF THE SIXTH PRINCIPAL MERIDIAN, WYOMING.

DEPENDENT RESURVEY

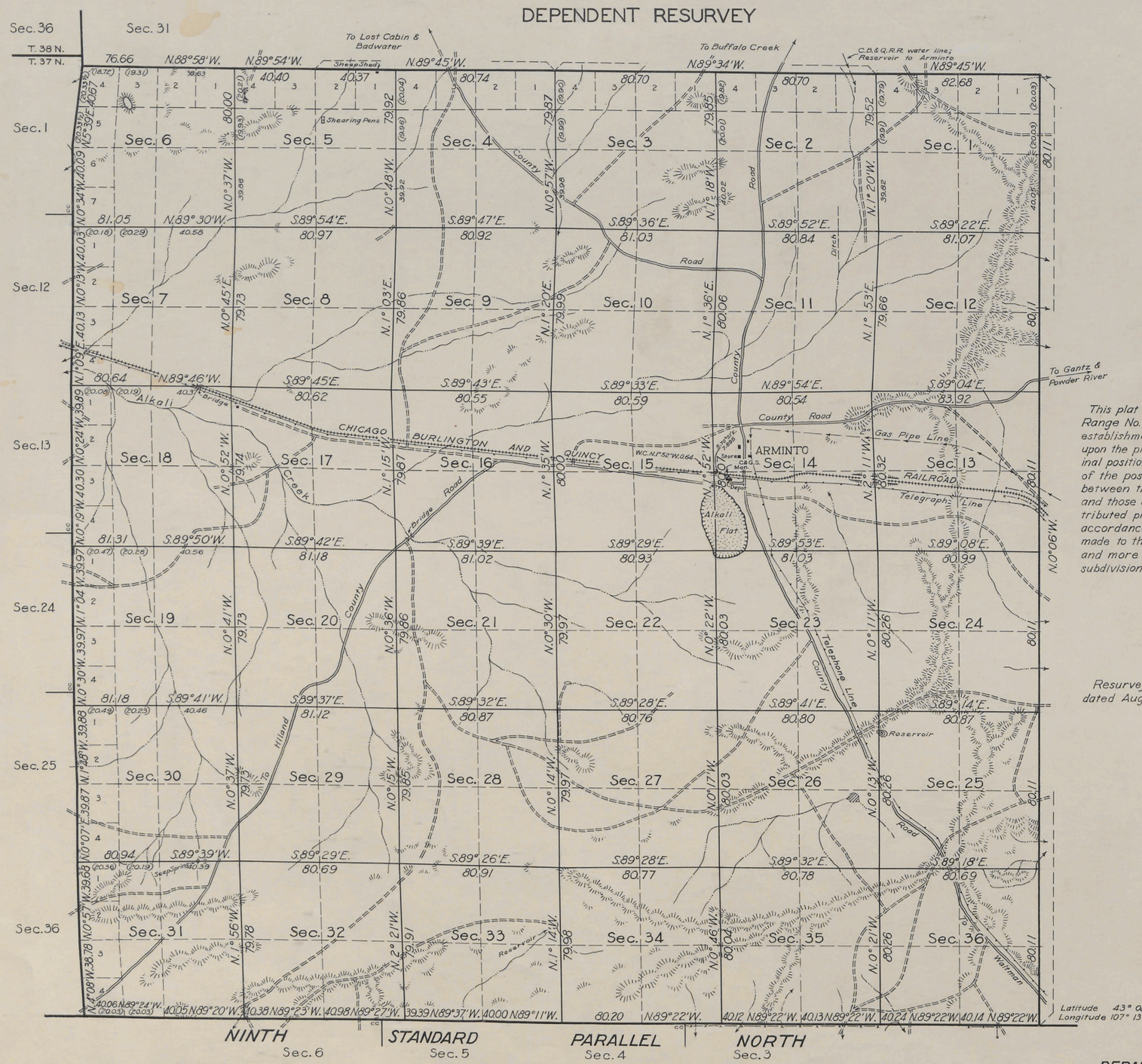

Scale: 40 Chains to an Inch.

Area Resurveyed, 23,039.94 Acres.

LINES DESIGNATED	BY WHOM SURVEYED	GROUP		MILEAGE		WHEN SURVEYED	
		No.	DATE	MLS.	CHS.	BEGUN	COMPLETED
9th Std. Parallel N.	John E. Wendt	143	August 25, 1936	6	1.69	Sept. 21, 1936	Sept. 21, 1936
West Boundary	Anthony C. Kimmell	"	"	5	79.26	" . 18, "	" . 21, "
North "	Russell C. MacDonald	"	"	6	2.25	" . 9, "	" . 28, "
East "	" " "	"	"	6	0.66	" . 8, "	Nov. 5, "
Subdivisional	Lad Klohs	"	"	60	27.70	May 13, 1937	June 17, 1937

H.M.B.

This plat of the resurvey of Township No. 37 North, Range No. 87 West, delineates a retracement and re-establishment of the lines of the original survey as shown upon the plat approved April 14, 1884, in their true original position according to the best available evidence of the position of the original corners; all differences between the measurements shown on the original plat and those derived in the retracement have been distributed proportionally between accepted corners in accordance with surveying rules; reference will be made to the original plat for the showing of the areas and more detailed descriptions of the various smaller subdivisions.

Resurvey authorized by Commissioner's letter "E" dated August 12, 1935.

Latitude 43° 08' N.
Longitude 107° 13' W.

Office of Supervisor of Surveys
Denver, Colorado, April 23, 1940.
The above plat of Township No. 37 North, Range No. 87 West of the Sixth Principal Meridian, Wyoming, is strictly conformable to the field notes of the resurvey thereof which have been examined and approved.

Supervisor of Surveys.

UNITED STATES
DEPARTMENT OF THE INTERIOR
GENERAL LAND OFFICE

Washington, D.C., February 18, 1941.
The resurvey represented by this plat having been correctly executed in accordance with the requirements of law and the regulations of this office, is hereby accepted.

Acting Assistant Commissioner.

A.M.T.P.E.G.

2189-A

37-87

(27)

Click Here for Field Notes

58

3742

TOWNSHIP No. 37 NORTH. RANGE No. 87 WEST of the 6TH Principal MERIDIAN.

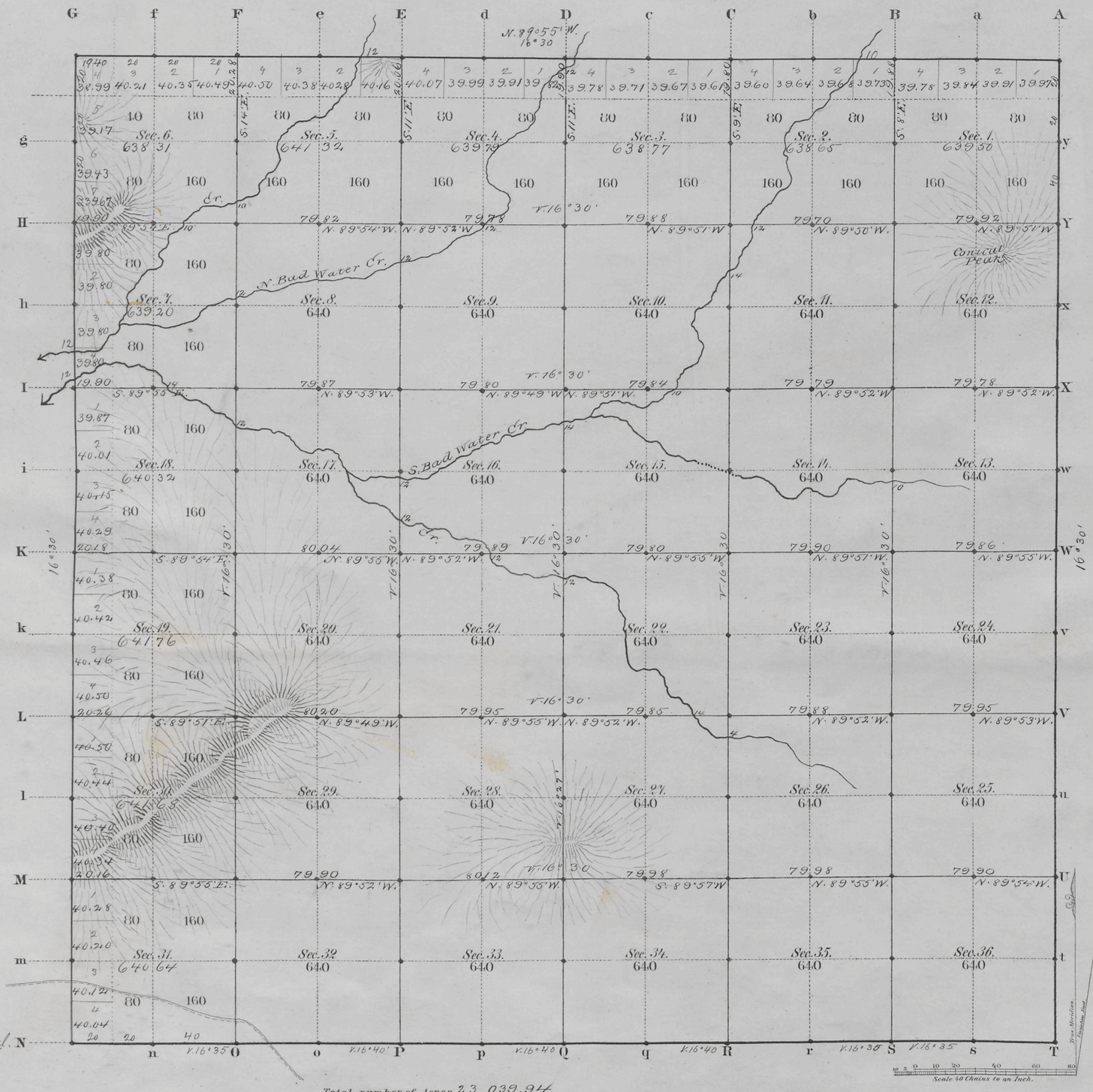

Total number of Acres. 23,039.94

Surveys Designated	By Whom Surveyed	Date of Contract	Amount of Surveys Mls	Chs	Lks	When Surveyed	Magnetic Declination
E.W. & N. Township lines	Curtis & Libby	May 18, 1883	17	79	40	Aug. 1, 11, 13, 1883	16° 30' East
Subdivisions	" "	" "	59	77	70	Septemb. 24-29, '83	16° 30' " "
Connections							
9" Stand. P. N.	J. B. Menardi	May 15, 1882	6	00	00	June 20 & 21, 1882	

The above Map of Township No. 37 North Range No. 87 West of the Sixth Principal Meridian Wyoming Territory is strictly conformable to the field notes of the survey thereof on file in this Office, which have been examined and approved

Surveyor General's Office,
Cheyenne Wyoming
April 14th 1884

Edw. C. David
Sur. Genl.

2189

A. Gast & Co., St. Louis, Mo.

37-87

(27)

3744

Click Here for Field Notes

60

EXTERIOR LINES

Scale 3 miles to 1 inch. Mag. Var. East.

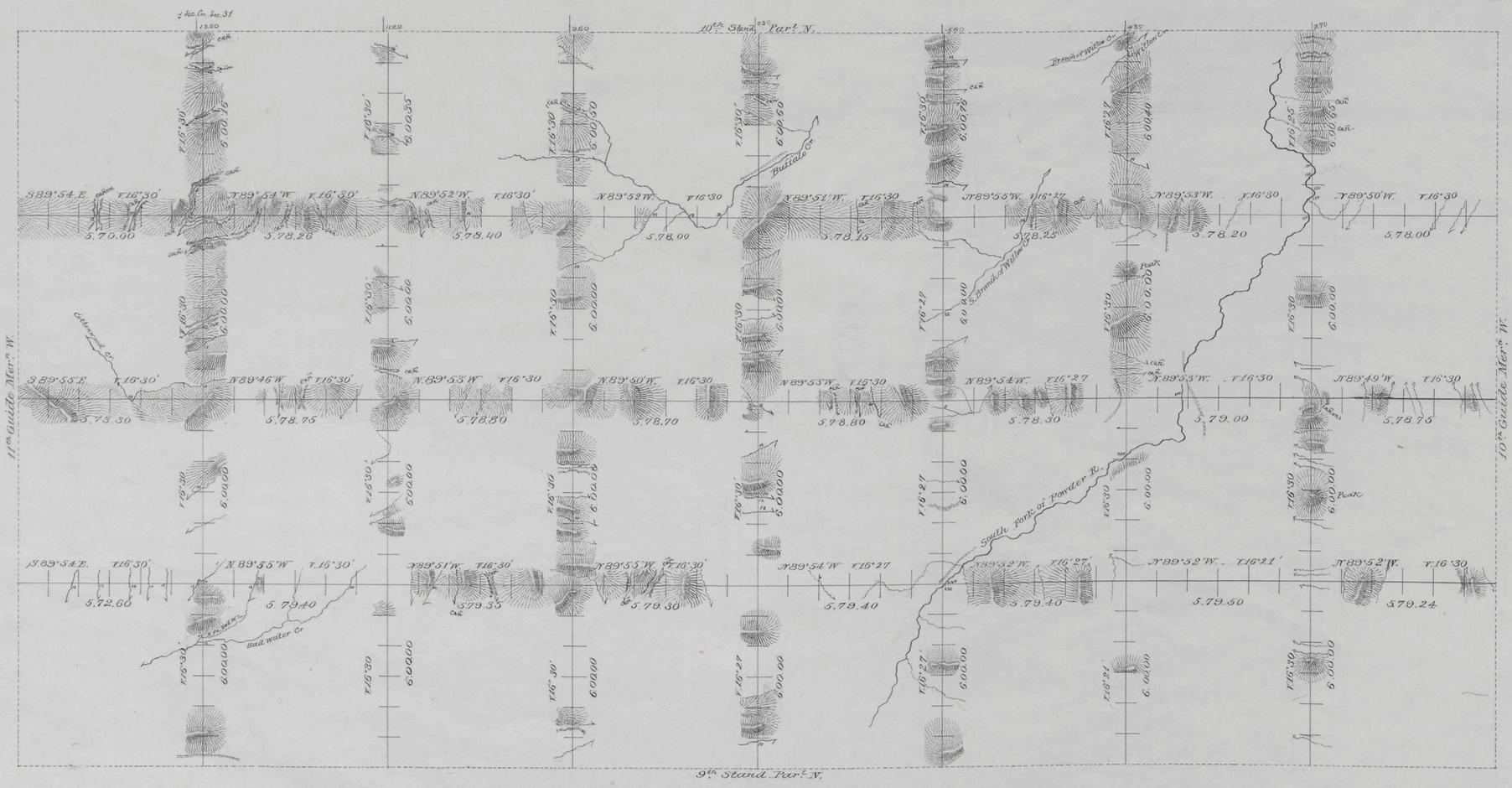

Surveys Designated.	By Whom Surveyed.	Date of Contract.	Amount of Surveys			When Surveyed.
			Lks	Chs	Dks	
Exterior lines	Curtis & Libby	May 16, 1883	311	33	27	June 2-Aug 24, 1883
Connections	" " "	" " "		54	77	" " "

I hereby certify that the above diagram of the Exterior lines of Tps 37, 38, 39, & 40 North, Rs 81, 82, 83, 84, 85, 86, 87 & 88 W, of the 6th P.M. Wyo. Ter. is strictly conformable to the field notes of the survey thereof on file in this office, which have been examined and approved.

Surveyor General's Office,
Cheyenne Wyoming April 14th 1884 } Edw. C. Laird Sur. Gen.l

2191

(17) Indexed

1708

Click Here for Field Notes

Retracement Notes, All or Part

91

9TH STANDARD PARALLEL NORTH

along South Boundary of Townships No. 37 N., Rs. 81 to 88 inclusive W. of 6th P.M. Wyoming Territory

N. 89° 50' W.



June 21, 82

June 20 & 21, 82

June 20, 82

June 19, 82

June 19, 82

June 17, 82

June 16 & 17, 82

June 16, 82

Scale, 40 chains to an inch.

Magnetic variation East.

Surveys Designated	By Whom Surveyed	Date of Contract	Amount of Surveys (mls / chs / lns)	When Surveyed
9th Stand. Pl. N.	J. B. Menardi	May 15th 1882	48 4 4	June 12-21 1882

Thereby certify that the above diagram of the 9th Standard Parallel North, from the 10th to the 11th Guide Meridian West, between Townships 36 & 37 N., Ranges 81 to 88 W. inclusive, is strictly conformable to the field notes of the survey thereof on file in this office which have been examined and approved.

Surveyor General's Office,
Cheyenne Wyoming. February 23rd, 1883

Edw. C. David
Sur. Genl.

1232