Click Here for Field Notes

Acces. No. 6190 #

ORIGINAL

TOWNSHIP Nº 38 NORTH, RANGE Nº 81 WEST OF THE SIXTH PRINCIPAL MERIDIAN, WYOMING.

DEPENDENT RESURVEY

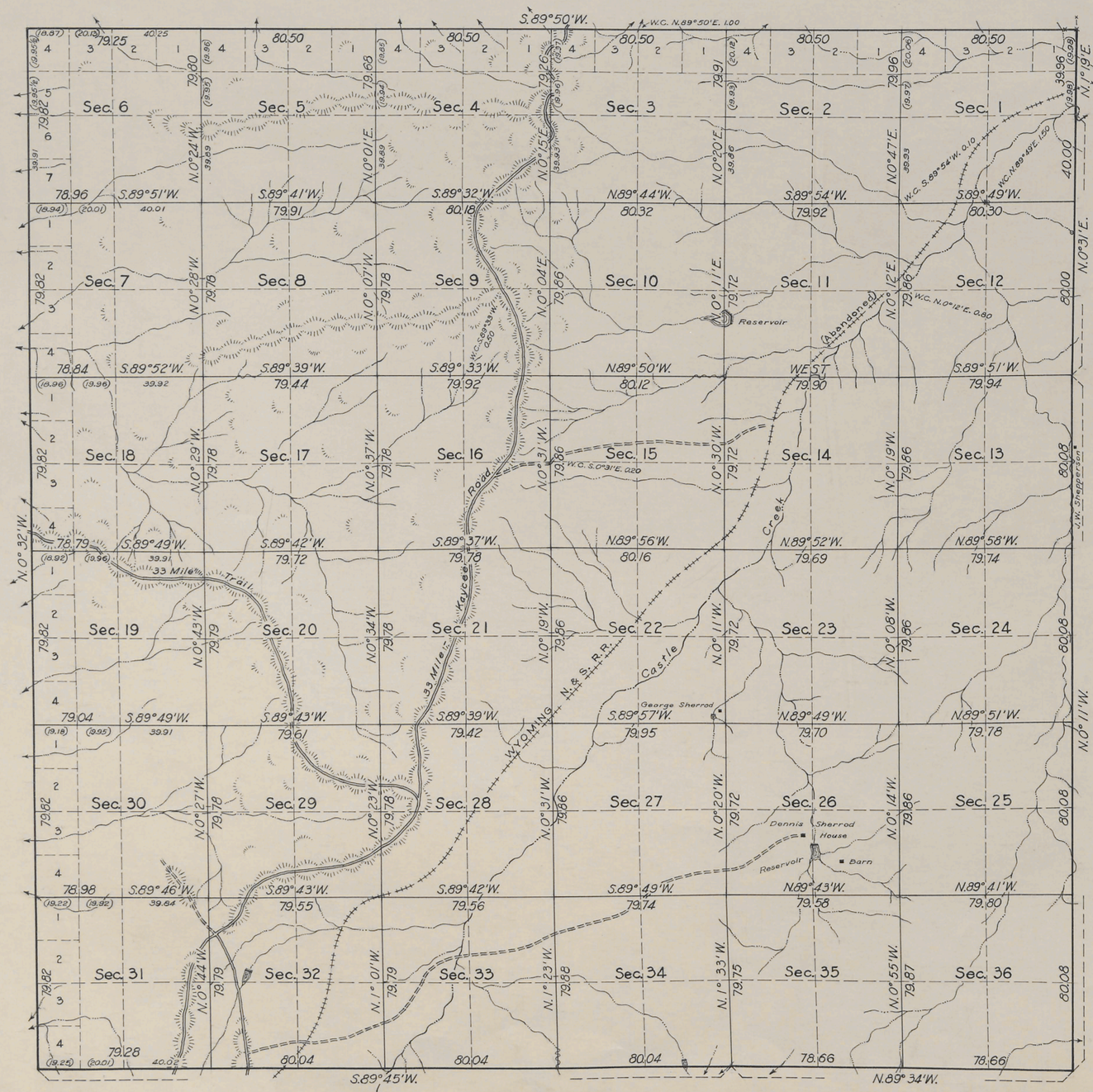

10 5 0 10 20 40 80

Scale: 40 Chains to an Inch.

Area Resurveyed, 22,992.42 Acres.

LINES DESIGNATED	BY WHOM SURVEYED	GROUP Nº	GROUP DATE	MILEAGE MLS.	MILEAGE CHS.	WHEN SURVEYED BEGUN	WHEN SURVEYED COMPLETED
N.& E. Boundaries	Chris Gras	145	Aug. 25, 1936	12	2.03	Sept. 11, 1936	Sept. 22, 1936
South Boundary	Harry P. Stokes	"	"	5	76.72	" 19, "	" 22, "
West Boundary	Chris Gras	"	"	5	78.92	" 5, "	" 15, "
Subdivisional	Lenhart & Gras	"	"	59	64.04	" 15, "	May 11, 1937

H.M.B.

This plat of the resurvey of Township No. 38 North, Range No. 81 West, delineates a retracement and reestablishment of the lines of the original survey as shown upon the plat approved April 14, 1884, in their true original position according to the best available evidence of the position of the original corners; all differences between the measurements shown on the original plat and those derived in the retracement have been distributed proportionally between accepted corners in accordance with surveying rules; reference will be made to the original plat for the showing of the areas and more detailed descriptions of the various smaller subdivisions.

Resurvey authorized by Commissioner's letter "E" dated August 12, 1935.

Latitude 43° 12'.4 N.
Longitude 106° 30' W.

Office of Supervisor of Surveys
Denver, Colorado, Jan. 30, 1940.

The above plat of Township No. 38 North, Range No. 81 West of the Sixth Principal Meridian, Wyoming, is strictly conformable to the field notes of the resurvey thereof which have been examined and approved.

Supervisor of Surveys.

UNITED STATES
DEPARTMENT OF THE INTERIOR
GENERAL LAND OFFICE
Washington, D.C., April 29, 1940.

The resurvey represented by this plat having been correctly executed in accordance with the requirements of law and the regulations of this office, is hereby accepted.

Acting Assistant Commissioner.

AMT

2166-A

Trans. to Cheyenne L.O. Dec. 10, 1940

38 - 81

Click Here for Field Notes

3719

TOWNSHIP No. 38 NORTH. RANGE No. 81 WEST of the 6TH Principal MERIDIAN.

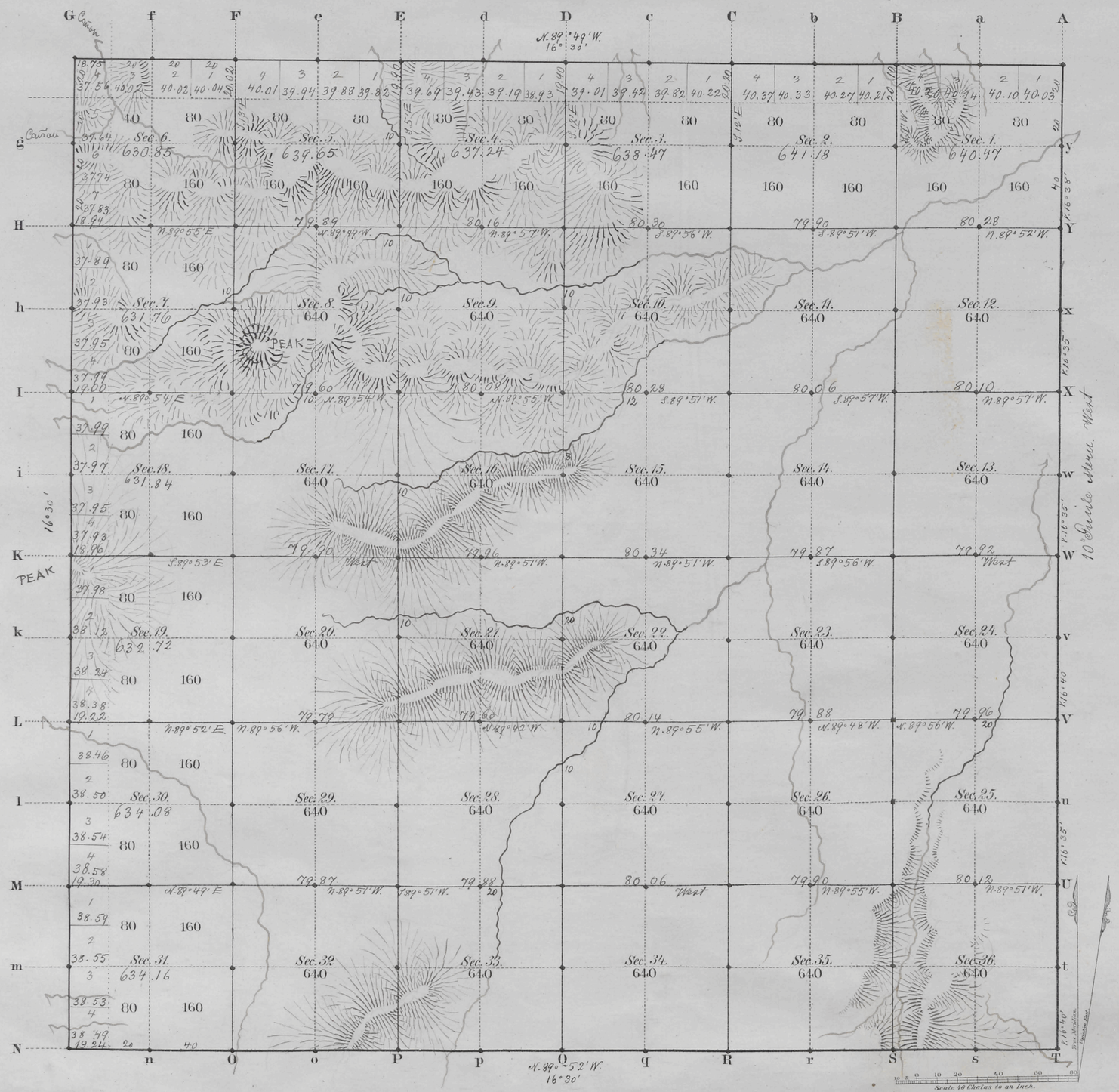

Total number of Acres. 22992.42

Surveys Designated	By Whom Surveyed	Date of Contract	Amount of Surveys Mls	Chs	Lks	When Surveyed	Magnetic Declination
S.W.& N. Township lines	Curtis & Libby	May 18, 1883	17	77	99	June 4-6, 1883	16°30' East
Subdivisions	" "	" "	59	74	88	June 12-18, 1883	16°30' " "
Connections							
10th Guide Mru. W.	Downey & Grant	Aug. 12, 1880	6	00	00	Sept. 17, 1880	

The above Map of Township No. 38 North Range No. 81 West of the Sixth Principal Meridian Wyoming Territory is strictly conformable to the field notes of the survey thereof on file in this Office, which have been examined and approved

Surveyor General's Office,
Cheyenne Wyoming
April 14th 1884

Edw. C. Davis
Sur. Genl.

2166

A. Gast & Co., St. Louis Mo.

38 - 81

(27)

Indexed

3744

Click Here for Field Notes

60

EXTERIOR LINES

Scale 3 miles to 1 inch. Mag. Var. East.

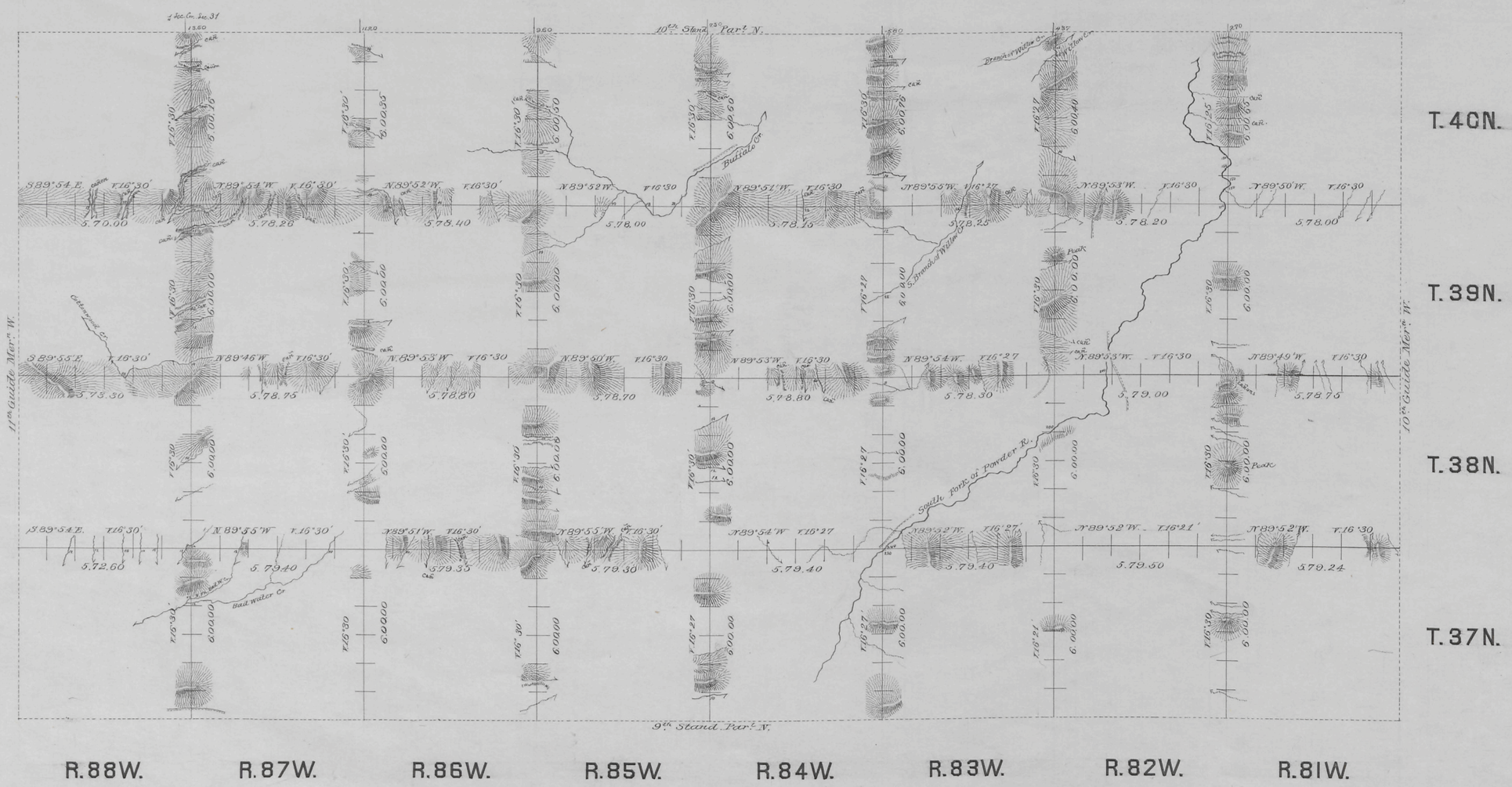

Surveys Designated.	By Whom Surveyed.	Date of Contract.	Amount of Surveys			When Surveyed.
			Mls	Chs	Lks	
Exterior lines	Curtis & Libby	May 18, 1883	311	33	27	June 2-Aug. 24, 1883
Connections	" " "	" " "		54	77	" " "

I hereby certify that the above diagram of the Exterior lines of Tp's 37, 38, 39, & 40 North, R's 81, 82, 83, 84, 85, 86, 87 & 88 W, of the 6th P.M. Wyo. Ter. is strictly conformable to the field notes of the survey thereof on file in this office, which have been examined and approved.

Surveyor General's Office,
Cheyenne Wyoming April 14th 1884 } Edw. C. David Sur.r Gen.l

2191

(11)

Indexed

696

Click Here for Field Notes

Retracement Notes, All or Part

6.

10TH GUIDE MERIDIAN WEST

From the 8th to the 10th Stand.d Par.l North, betw. Ranges 80 & 81 West, of the 6th Principal Meridian.

Surveys Designated	By whom surveyed	Date of contract	Amount of surveys			When surveyed
			mls.	chs.	lks.	
10th Guide Merd West	Downey & Grant	August 12, 1880	43	00	00	Septbr 1880
Connections	" " "	" " "	0	43	70	" "

I hereby certify that the above diagram of the 10th Guide Meridian West of the 6th Principal Mer from the 8th to the 10th Standard Parallel N. in Wyo.Ter is strictly conformable to the field notes of the survey thereof on file in this office, which have been examined and approved.

Surveyor General's Office
Cheyenne, Wyo. March 12th 1881.

Edw. C. Faurd
" Surveyor General.

562