Ac. No. 6218

Click Here for Field Notes

ORIGINAL

TOWNSHIP Nº 38 NORTH, RANGE Nº 83 WEST OF THE SIXTH PRINCIPAL MERIDIAN, WYOMING.

DEPENDENT RESURVEY

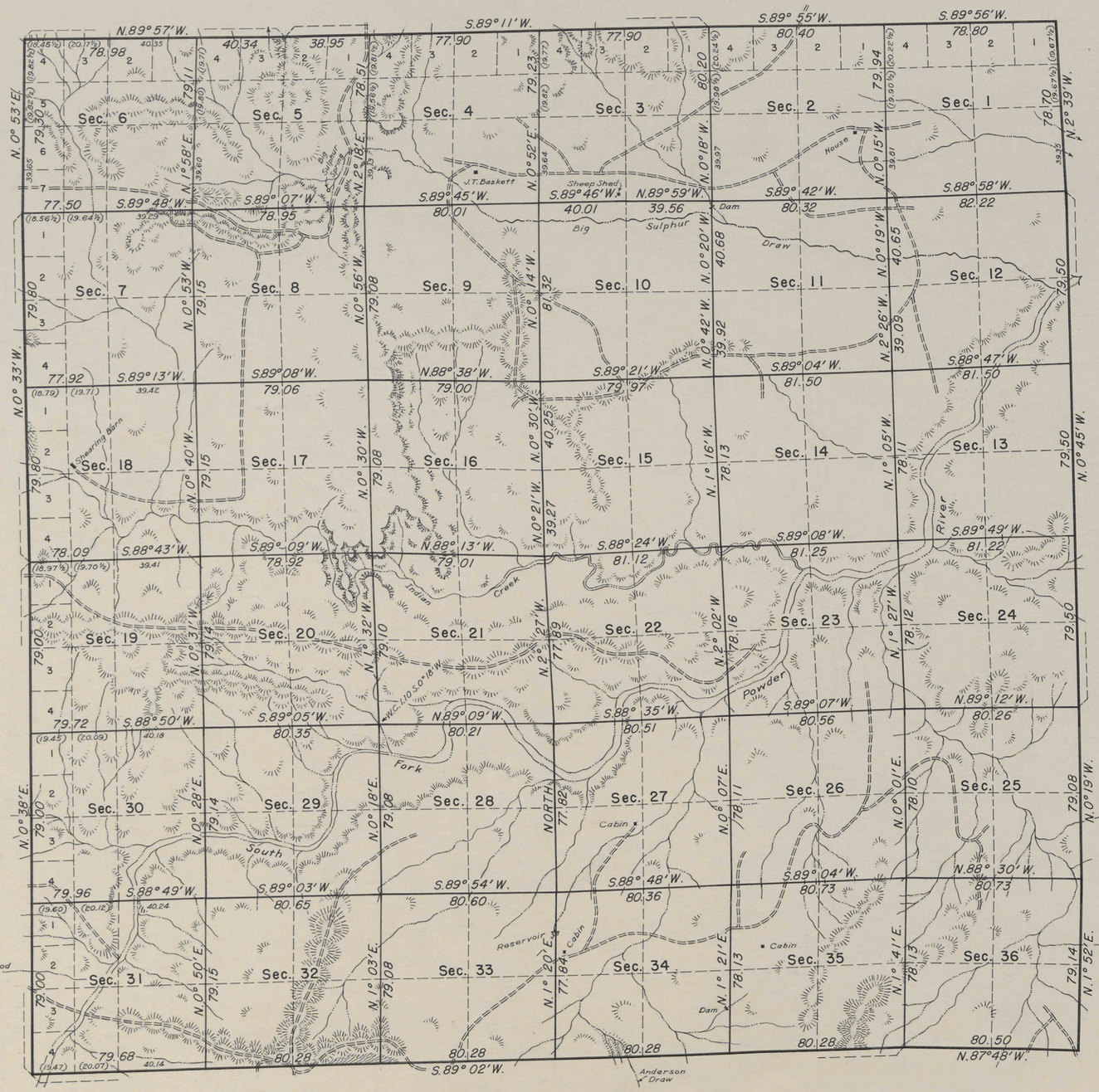

10 5 0 10 20 40 60

Scale: 40 Chains to an Inch.

Area Resurveyed, 23,005.09 Acres.

LINES DESIGNATED	BY WHOM SURVEYED	GROUP Nº	GROUP DATE	MILEAGE MLS.	MILEAGE CHS.	WHEN SURVEYED BEGUN	WHEN SURVEYED COMPLETED
East Exterior	Elmer C. Lenhart	145	August 25,1936	5	75.42	Sept. 12, 1936	Sept. 16, 1936
N. & W. Exteriors	Frank Motoh	146	" ", "	11	69.17	Sept. 5, 1936	Sept. 11, 1936
South Exterior	Mark D. King	"	" ", "	6	01.30	Sept. 12, 1936	Sept. 16, 1936
Subdivisional	Petersen & Moor	"	" ", "	59	49.63	Sept. 5, 1936	May 31, 1938

H.M.B.

This plat of the resurvey of Township No. 38 North, Range No. 83 West, delineates a retracement and re-establishment of the lines of the original survey as shown upon the plat approved April 14, 1884, in their true original position according to the best available evidence of the position of the original corners; all differences between the measurements shown on the original plat and those derived in the retracement have been distributed proportionally between accepted corners in accordance with surveying rules; reference will be made to the original plat for the showing of the areas and more detailed descriptions of the various smaller subdivisions.

Resurvey authorized by Commissioner's letter "E" dated August 12, 1935.

Latitude 43° 12'.5 N.
Longitude 106° 44'.5 W.

Office of Supervisor of Surveys

Denver, Colorado, Jan. 14, 1941

The above plat of Township No. 38 North, Range No. 83 West of the Sixth Principal Meridian, Wyoming, is strictly conformable to the field notes of the resurvey thereof which have been examined and approved.

Supervisor of Surveys.

UNITED STATES
DEPARTMENT OF THE INTERIOR
GENERAL LAND OFFICE

Washington, D.C., February 18, 1941.

The resurvey represented by this plat having been correctly executed in accordance with the requirements of law and the regulations of this office, is hereby accepted.

Acting Assistant Commissioner.

2174-A

38 - 83

(27)

Click Here for Field Notes

43

3727

TOWNSHIP No. 38 NORTH. RANGE No. 83 WEST of the 6TH Principal MERIDIAN.

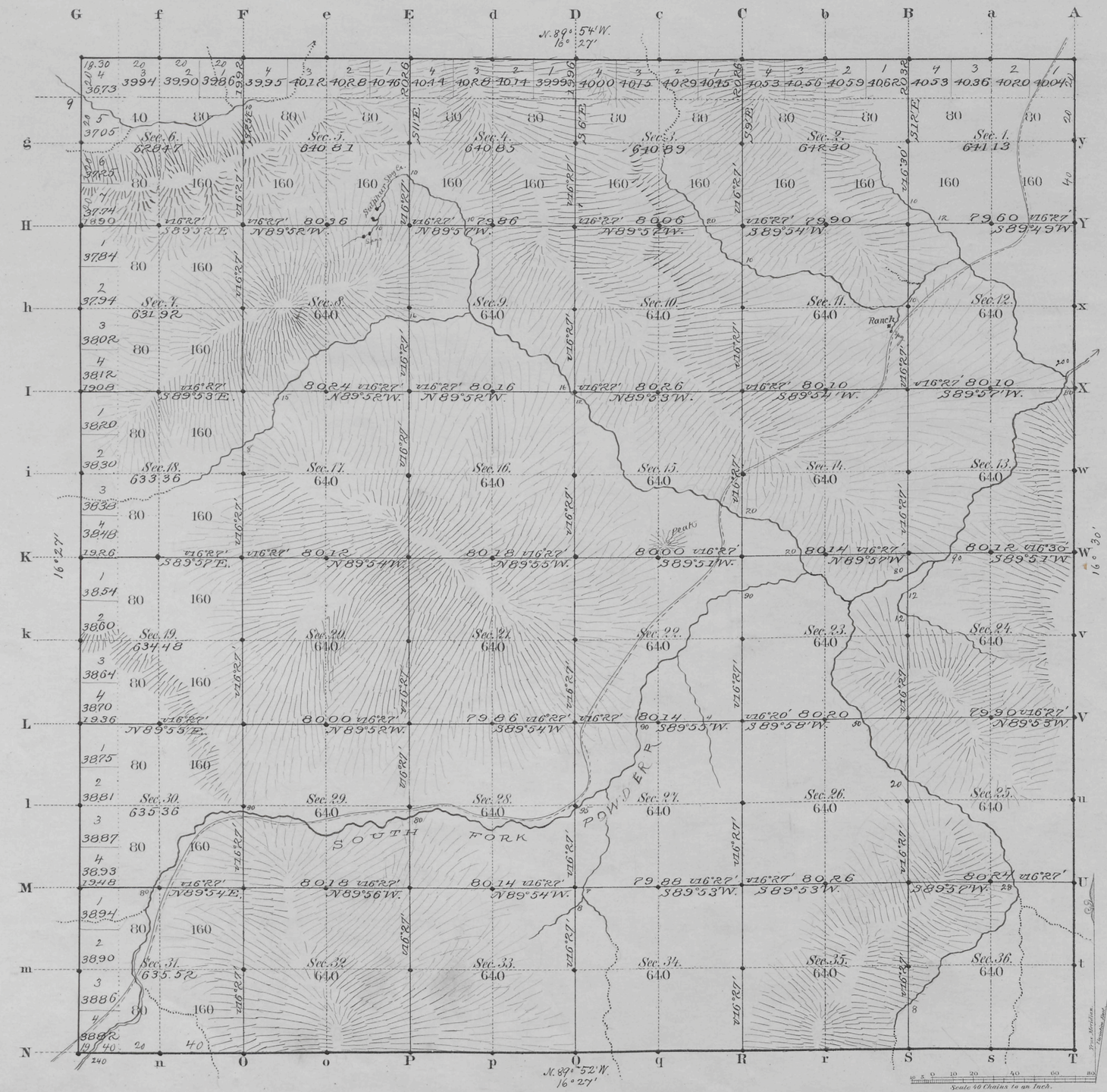

Total number of Acres. 23,005.09

Surveys Designated	By Whom Surveyed	Date of Contract	Amount of Surveys Mls	Chs	Lks	When Surveyed	Magnetic Declination
Township lines	Curtis & Libby	May 18, 1883	23	77	70	June 19, 26-28, 1883	16° 28' East
Subdivisions	" "	" "	59	78	80	Aug. 11-17, 1883	16° 27' " "
Connections							

The above Map of Township No. 38 North Range No. 83 West of the Sixth Principal Meridian Wyoming Territory is strictly conformable to the field notes of the survey thereof on file in this Office, which have been examined and approved

Surveyor General's Office,
Cheyenne Wyoming
April 14" 1884

Edw. C. David
Surr. Genl.

A. Gast & Co., St. Louis, Mo.

2174

38 - 83

(27)

Indexed

3744

Click Here for Field Notes

60

EXTERIOR LINES

Scale 3 miles to 1 inch. Mag. Var. East.

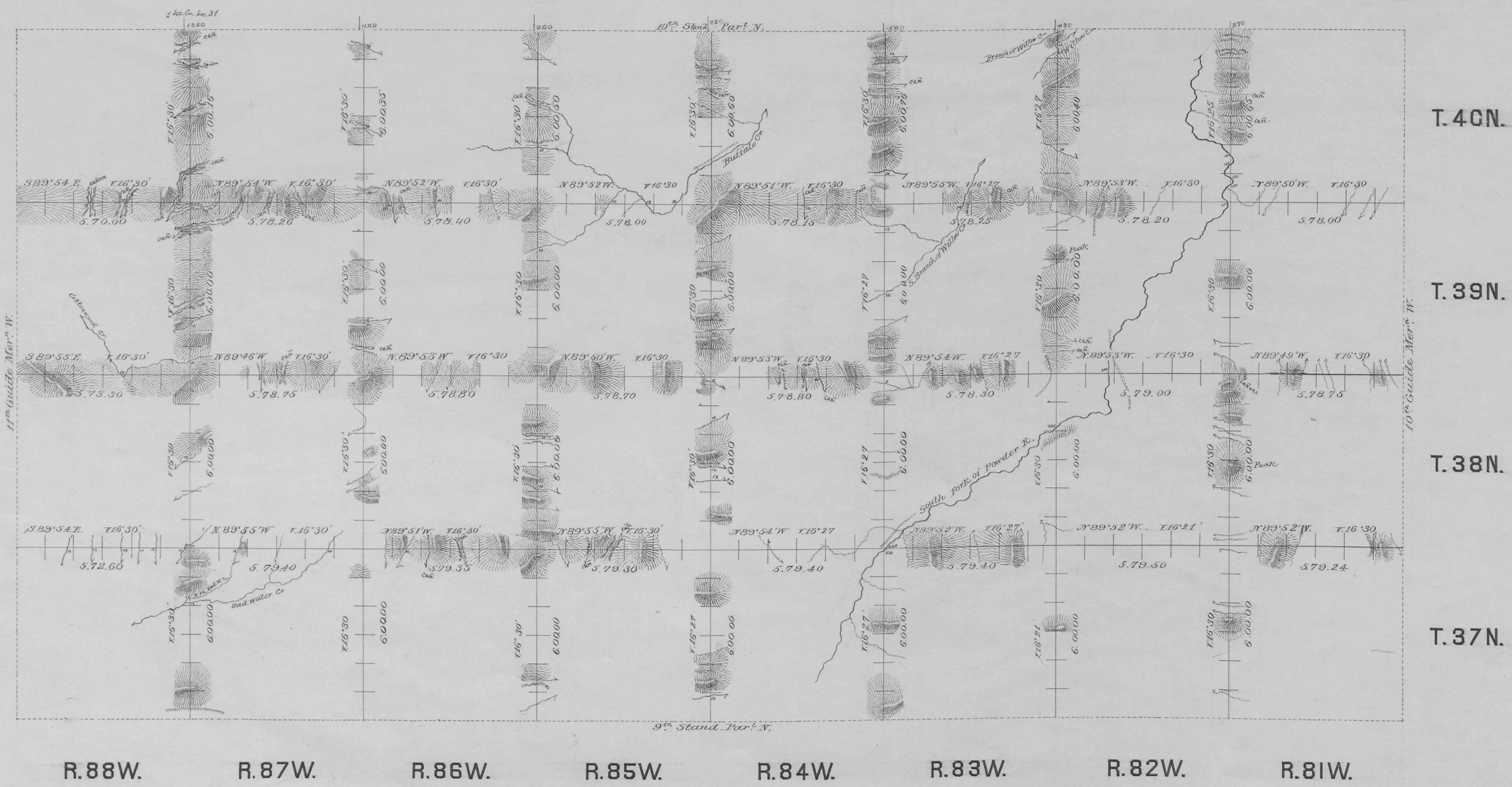

Surveys Designated.	By Whom Surveyed.	Date of Contract.	Amount of Surveys			When Surveyed.
			Mls	Chs	Lks	
Exterior lines	Curtis & Libby	May 18, 1883	311	33	27	June 2–Aug. 24, 1883
Connections	" " "	" " "		54	77	" " "

I hereby certify that the above diagram of the Exterior lines of Tp's 37, 38, 39, & 40 North, R's 81, 82, 83, 84, 85, 86, 87 & 88 W. of the 6th P.M. Wyo. Ter. is strictly conformable to the field notes of the survey thereof on file in this Office, which have been examined and approved.

Surveyor General's Office,
Cheyenne Wyoming April 14th 1884 } Edw. C. David Sur. Genl.

2191