Click Here for Field Notes

4696

Township No. 38 North, Range No. 88 West of the 6th Principal Meridian



Meanders of								
Posts	Courses	Ch.s Lk.s	Posts	Courses	Ch.s Lk.s	Posts	Courses	Ch.s Lk.s
Latitude			43°12'N.					
Longitude			107°20'W.					
Mean Mag. Decl.			16°25'E.					

Surveys Designated	By Whom Surveyed	Date of Contract No.	Amount of Surveys M.	Ch.s	Lk.s	When Surveyed
Resurvey Township lines	J. Frank Warner	266 Apr. 23, 1897	23	67	31	Aug. 5-8, 1897
Subdivisions	"	" "	59	15	14	" 9-14, "
Connections	"	" "		37	22	" " "
Township lines	Curtis & Libby	213 May 18, 1883	23	65	90	" 16-20, 1883.

The above Map, of Township No. 38 North, of Range No. 88 West of the 6th Principal Meridian, Wyoming, is strictly conformable to the field notes of the survey thereof on file in this Office, which have been examined and approved.

Surveyor General's Office.
Cheyenne, Wyo. June 7, 1898.

Alpheus P. Hanson
Sur.r Gen.l

Approved by Comm. letter June 1-1899

THE NORRIS PETERS CO. LITHO., WASHINGTON, D. C.

2773

38-88

1691

TOWNSHIP EXTERIORS

Table of Mileage

Surveys Designated	Amount Mls.	Chs.	Lks.	When Surveyed
Standard Lines Resurveys	24	50	81	July 10 - Sept. 21, 1897
Township " "	59	43	48	" 26 " 13, "
Connecting " "		46	62	" " "

Scale: 1 inch = 160 chains

This Plat
of the
Ninth Standard Parallel North, through
Range 88 West;
The Tenth Standard Parallel North,
through Ranges 87 and 88 West;
The Eleventh Guide Meridian West,
through Townships 38 and 40 North;
The North and East Boundaries of Tps.
39N., R. 87W. and 37, 38 and 39N., R. 88W;
The East Boundaries of Tps. 40N., Rgs.
87 and 88W;
And the South Boundary of T. 39N., R. 87
West of the Sixth Principal Meridian,
Wyoming,
is strictly conformable to the field notes
of the retracing and resurvey thereof
by
J. Frank Warner, U.S. Dep. Surv.
under his
Contract No. 266,
dated, April 23, 1897,
which have been examined, approved
and filed in this office.
U.S. Surv. Gen'l's Office
Cheyenne, Wyoming
June 7th, 1898
Alpheus P. Hanson
U.S. Surv. Gen'l.

Approved by Comm letter June 1-1898

2768

(27)

3744

Click Here for Field Notes

60

EXTERIOR LINES

Scale 3 miles to 1 inch. Mag. Var. East.

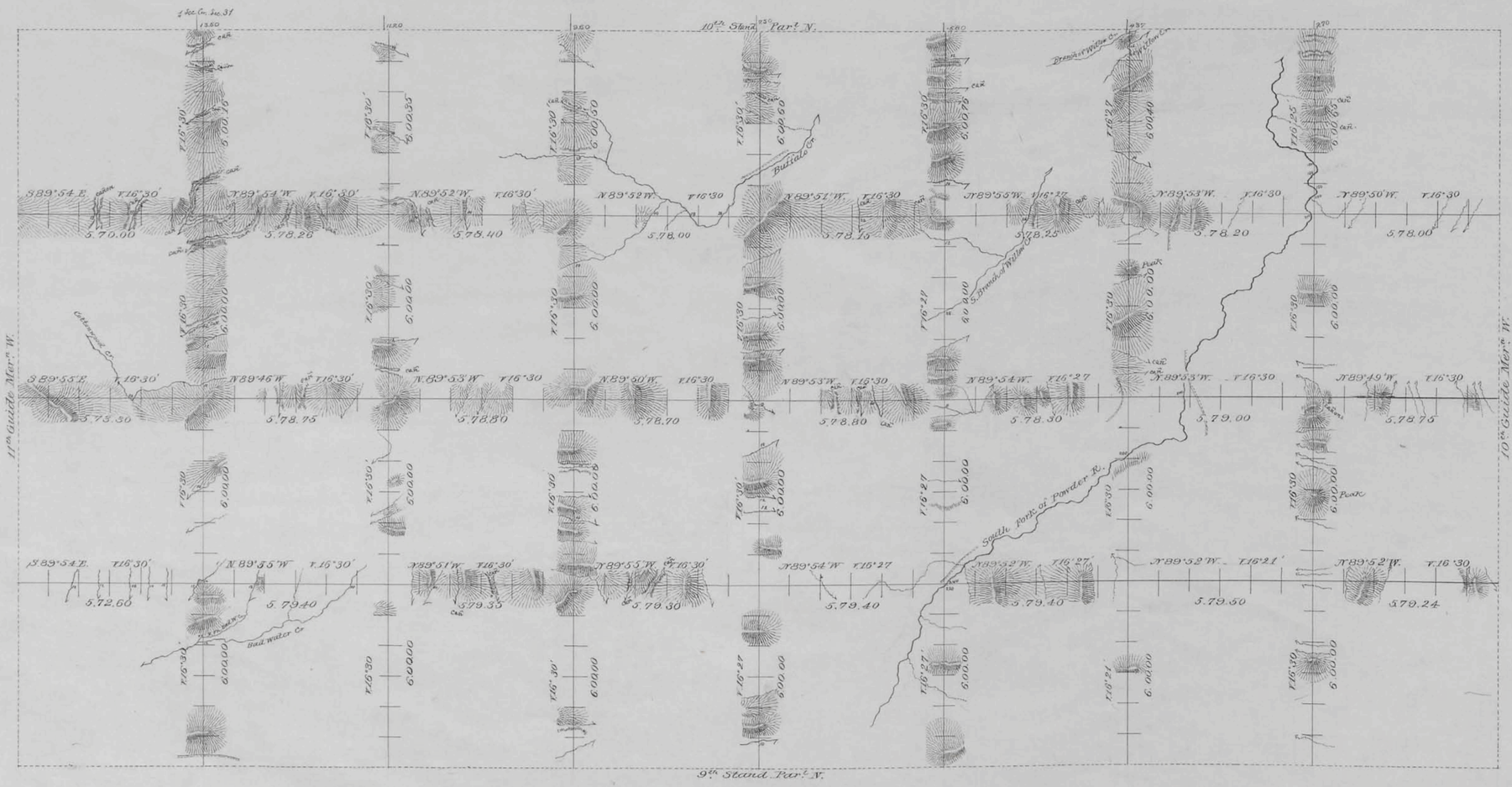

Surveys Designated.	By Whom Surveyed.	Date of Contract.	Amount of Surveys			When Surveyed.
			Lks	Chs	Dks	
Exterior lines	Curtis & Libby	May 16, 1883	311	33	27	June 2-Aug 24, 1883
Connections	" " "	" " "		54	77	" " "

I hereby certify that the above diagram of the Exterior lines of Tps 37, 38, 39, & 40 North, Rs 81, 82, 83, 84, 85, 86, 87 & 88 W, of the 6th P.M. Wyo. Ter. is strictly conformable to the field notes of the survey thereof on file in this office, which have been examined and approved.
Surveyor General's Office,
Cheyenne Wyoming. April 14th 1884 } Edw. C. Laird Sur. Gen.l

2191

Click Here for Field Notes
Ret. / Resurvey Notes, All or Part

(16)

Indices

1438

18

11TH GUIDE MERIDIAN WEST.

In Townships 29 to 39 North, inclusive, Ranges 88 & 89 West of the 6th Principal Meridian, Wyoming Territory

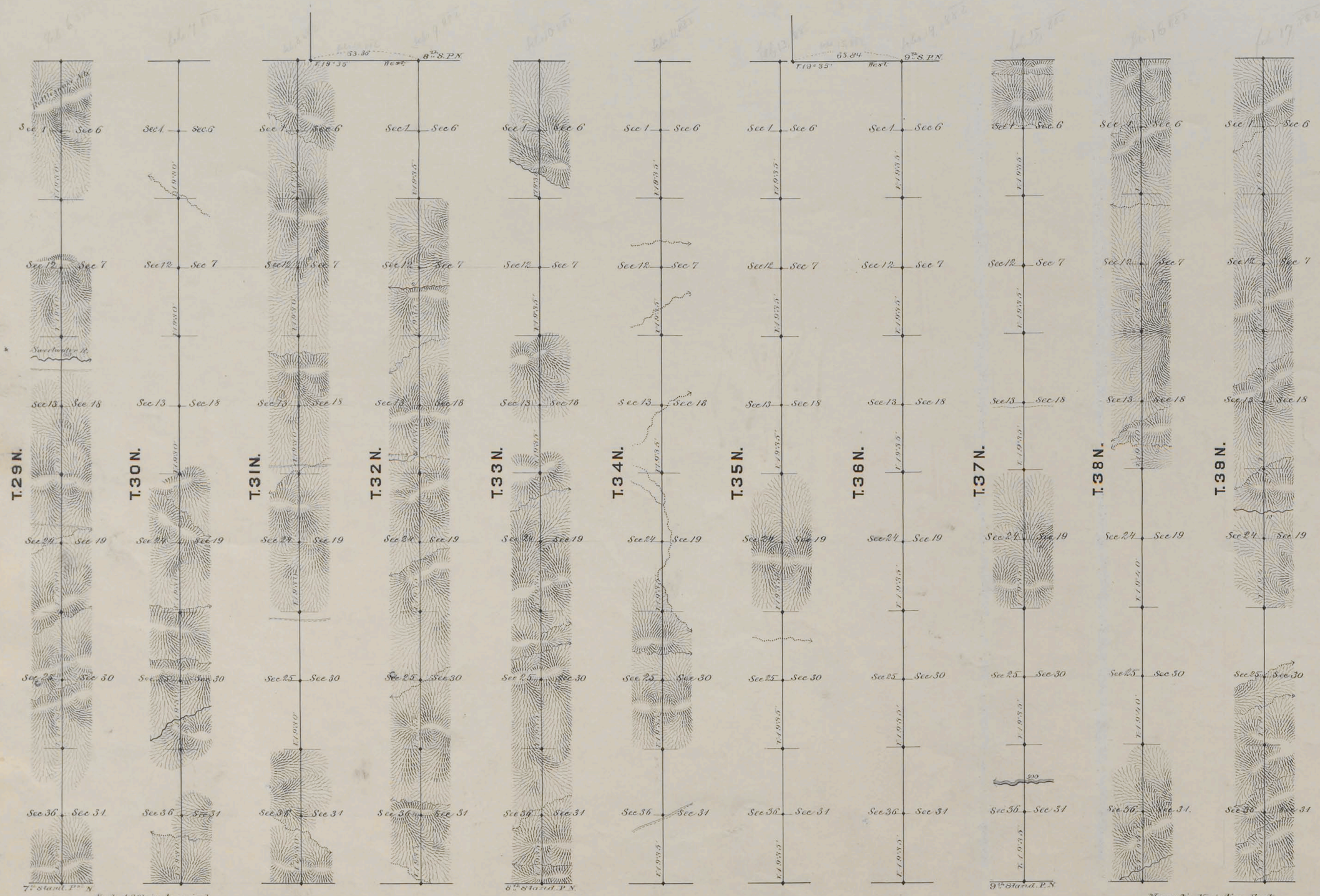

Surveys Designated	By Whom Surveyed	Date of Contract	Amount of Surveys Mls.	Chs.	Lks.	When Surveyed
11th Guide Mer. West	Chas. A. Howy	Jan. 12th 1882	66	00	00	Feb. 6-17. 1882
Connections	" " "	" " "	1	47	80	" " "

I Hereby certify that the above diagram of the 11 Guide Meridian West, in Townships 29 to 39 inclusive, Ranges 88 to 89 West of the 6th Principal Meridian, Wyoming Territory, is strictly conformable to the field notes of the survey thereof, on file in this Office, which have been examined and Approved

Surveyor Generals Office
Cheyenne Wyoming
December 18th 1882.

Edw. C. David Sur. Gen.l

1059