Accession No. 6161

Click Here for Field Notes

ORIGINAL

TOWNSHIP Nº 39 NORTH, RANGE Nº 84 WEST OF THE SIXTH PRINCIPAL MERIDIAN, WYOMING.

DEPENDENT RESURVEY

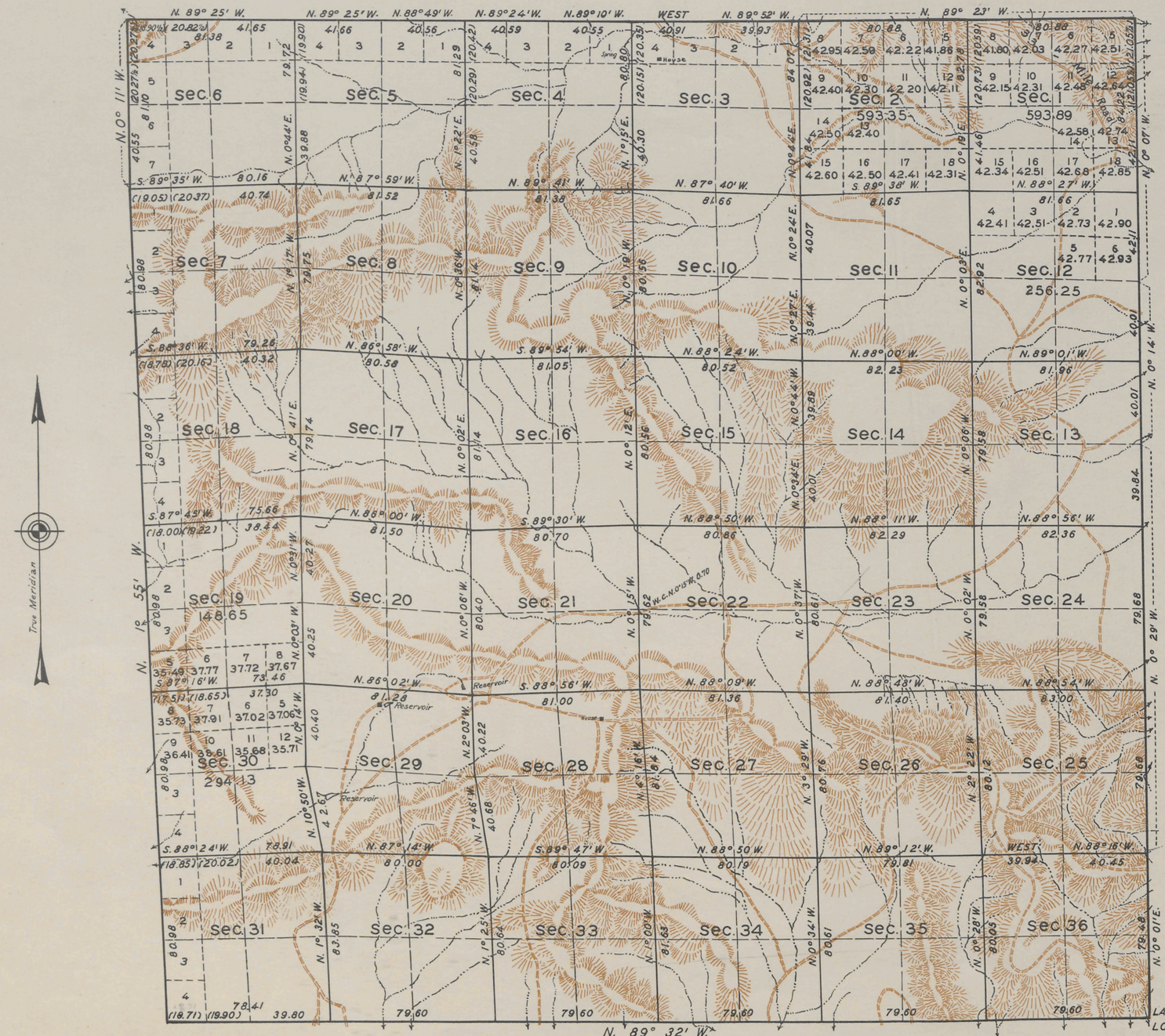

Scale: 40 Chains to an Inch.

AREA RESURVEYED, 23,035.01 ACRES

LINES DESIGNATED	BY WHOM SURVEYED	GROUP NO.	GROUP DATE	MILEAGE MLS.	MILEAGE CHS.	WHEN SURVEYED BEGUN	WHEN SURVEYED COMPLETED
EXTERIOR	KING AND MOTOH	146	AUG. 25, 1936	18	6.44	SEPT. 3, 1936	SEPT. 16, 1936
SUBDIVISIONAL	" " "	"	"	60	45.48	OCT. 12, "	OCT. 29, "
NORTH BOUNDARY	CLYDE W. ATHERLY	130	MAR. 15, 1934	6	7.34	AUG. 1, 1934	AUG. 31, 1934

THIS PLAT OF THE RESURVEY OF TOWNSHIP NO. 39 NORTH, RANGE NO. 84 WEST, DELINEATES A RETRACEMENT AND REESTABLISHMENT OF THE LINES OF THE ORIGINAL SURVEY AS SHOWN UPON THE PLAT APPROVED APRIL 14, 1884, IN THEIR TRUE ORIGINAL POSITION ACCORDING TO THE BEST AVAILABLE EVIDENCE OF THE POSITION OF THE ORIGINAL CORNERS; ALL DIFFERENCES BETWEEN THE MESUREMENTS SHOWN ON THE ORIGINAL PLAT AND THOSE DERIVED IN THE RETRACEMENT HAVE BEEN DISTRIBUTED PROPORTIONALLY BETWEEN ACCEPTED CORNERS IN ACCORDANCE WITH SURVEYING RULES," REFERENCE WILL BE MADE TO THE ORIGINAL PLAT FOR THE SHOWING OF THE AREAS AND MORE DETAILED DESCRIPTIONS OF THE VARIOUS SMALLER SUBDIVISIONS, EXCEPT IN SECTIONS 1, 2, 12, 19 AND 30 WHERE THE DIFFERENCES IN AREA ARE SO GREAT AS TO WARRANT A RECALCULATION OF THE PUBLIC LAND THEREIN.

RESURVEY AUTHORIZED BY COMMISSIONER'S LETTER "E" DATED AUGUST 12, 1935.

LATITUDE 43° 18' N.
LONGITUDE 106° 52' W.

OFFICE OF THE SUPERVISOR OF SURVEYS
DENVER, COLORADO, APRIL 27, 1937

THE ABOVE PLAT OF TOWNSHIP NO. 39 NORTH, RANGE NO. 84 WEST. OF THE SIXTH PRINCIPAL MERIDIAN, WYOMING IS STRICTLY CONFORMABLE TO THE FIELD NOTES OF THE RESURVEY THEREOF WHICH HAVE BEEN EXAMINED AND APPROVED.

Clinton H. Johnson
SUPERVISOR OF SURVEYS.

UNITED STATES
DEPARTMENT OF THE INTERIOR
GENERAL LAND OFFICE
WASHINGTON, D.C., FEB. 3, 1938.

THE RESURVEY REPRESENTED BY THIS PLAT HAVING BEEN CORRECTLY EXECUTED IN ACCORDANCE WITH THE REQUIREMENTS OF LAW AND THE REGULATIONS OF THIS OFFICE, IS HEREBY ACCEPTED.

Antoinette Funk
ASSISTANT COMMISSIONER.

M.M.K.

2179-A

Transmitted to Cheyenne L.O.
Oct. 26, 1938

39-84

(27)

Click Here for Field Notes

3132

48

TOWNSHIP No. 39 NORTH, RANGE No. 84 WEST of the 6th Principal MERIDIAN.

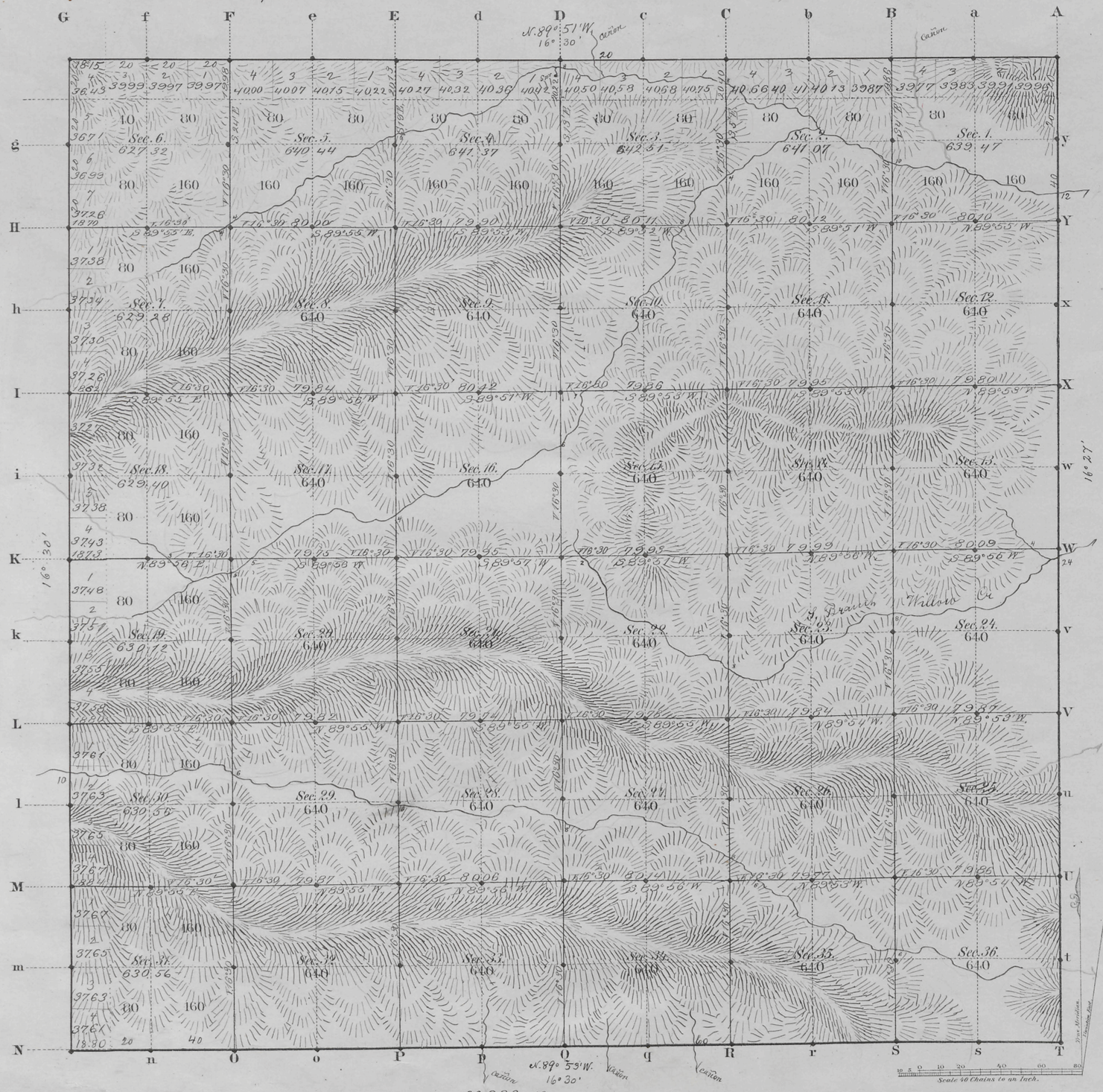

Total number of Acres. 22,982.10

Surveys Designated	By Whom Surveyed	Date of Contract	Amount of Surveys Mls.	Chs.	Lks.	When Surveyed	Magnetic Declination
Township lines	Curtis & Libby	May 18, 1883	23	76	95	June 29, and July 7, 9, 10, 1883	16° 29' East
Subdivisions	" "	" "	59	72	84	Sep. 17-22 1883	16° 30' " "
Connections							

The above Map of Township No. 39 North Range No. 84 West of the Sixth Principal Meridian Wyoming Territory is strictly conformable to the field notes of the survey thereof on file in this Office, which have been examined and approved

Surveyor General's Office,
Cheyenne Wyoming
April 14th 1884

Edw. C. Davis
Sur. Genl.

2179

A. Gast & Co., St. Louis, Mo.

39 - 84

(27)

Indexed

3744

Click Here for Field Notes

60

EXTERIOR LINES

Scale 3 miles to 1 inch. Mag. Var. East.

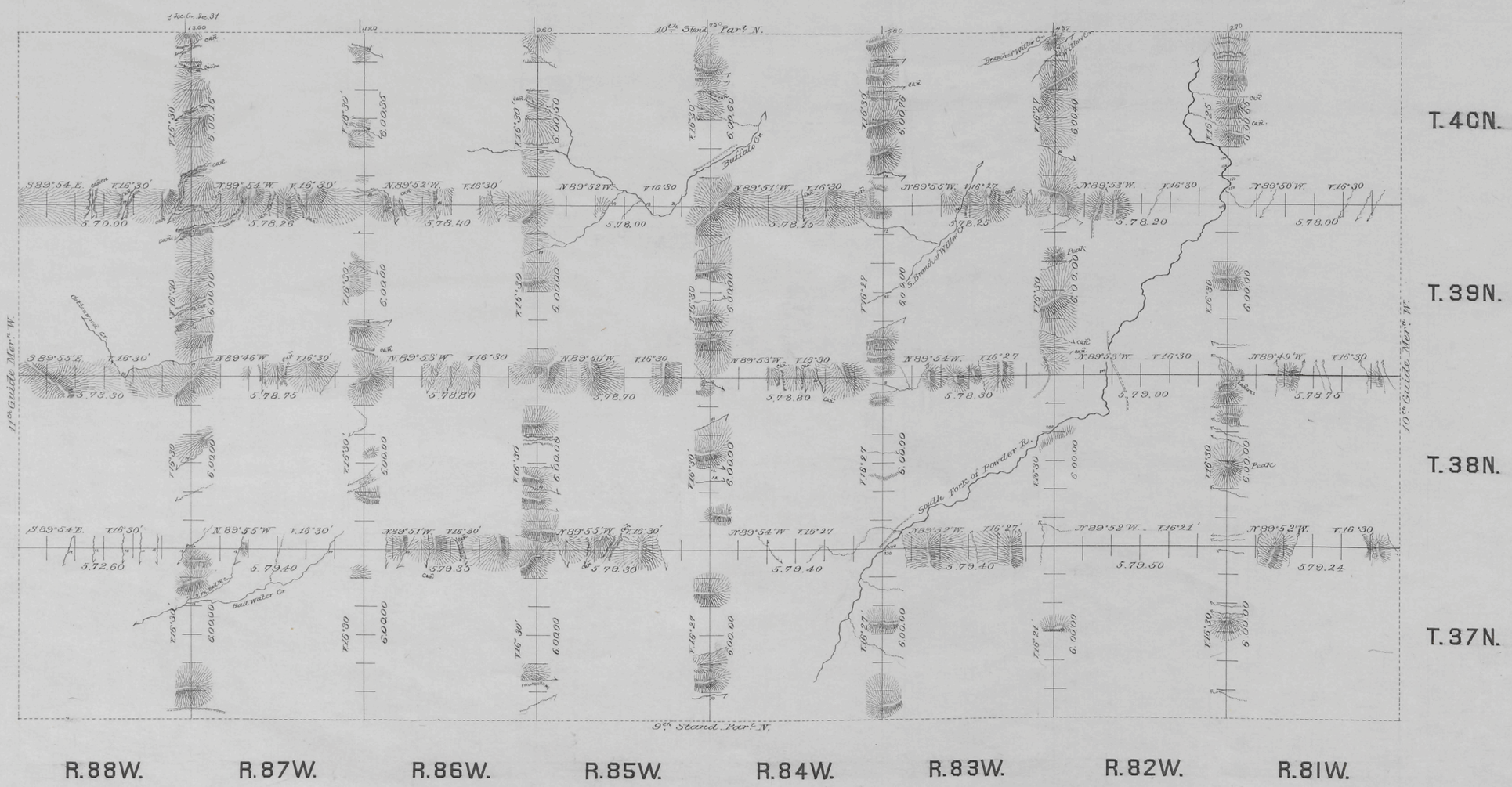

Surveys Designated.	By Whom Surveyed.	Date of Contract.	Amount of Surveys			When Surveyed.
			Mls	Chs	Lks	
Exterior lines	Curtis & Libby	May 18, 1883	311	33	27	June 2-Aug. 24, 1883
Connections	" " "	" " "		54	77	" " "

I hereby certify that the above diagram of the Exterior lines of Tp's 37, 38, 39, & 40 North, R's 81, 82, 83, 84, 85, 86, 87 & 88 W, of the 6th P.M. Wyo. Ter. is strictly conformable to the field notes of the survey thereof on file in this office, which have been examined and approved.

Surveyor General's Office,
Cheyenne Wyoming April 14th 1884 } Edw. C. David Sur.r Gen.l

2191