Acces. No. 6191 #

Click Here for Field Notes

ORIGINAL

TOWNSHIP Nº 40 NORTH, RANGE Nº 80 WEST OF THE SIXTH PRINCIPAL MERIDIAN, WYOMING.

DEPENDENT RESURVEY

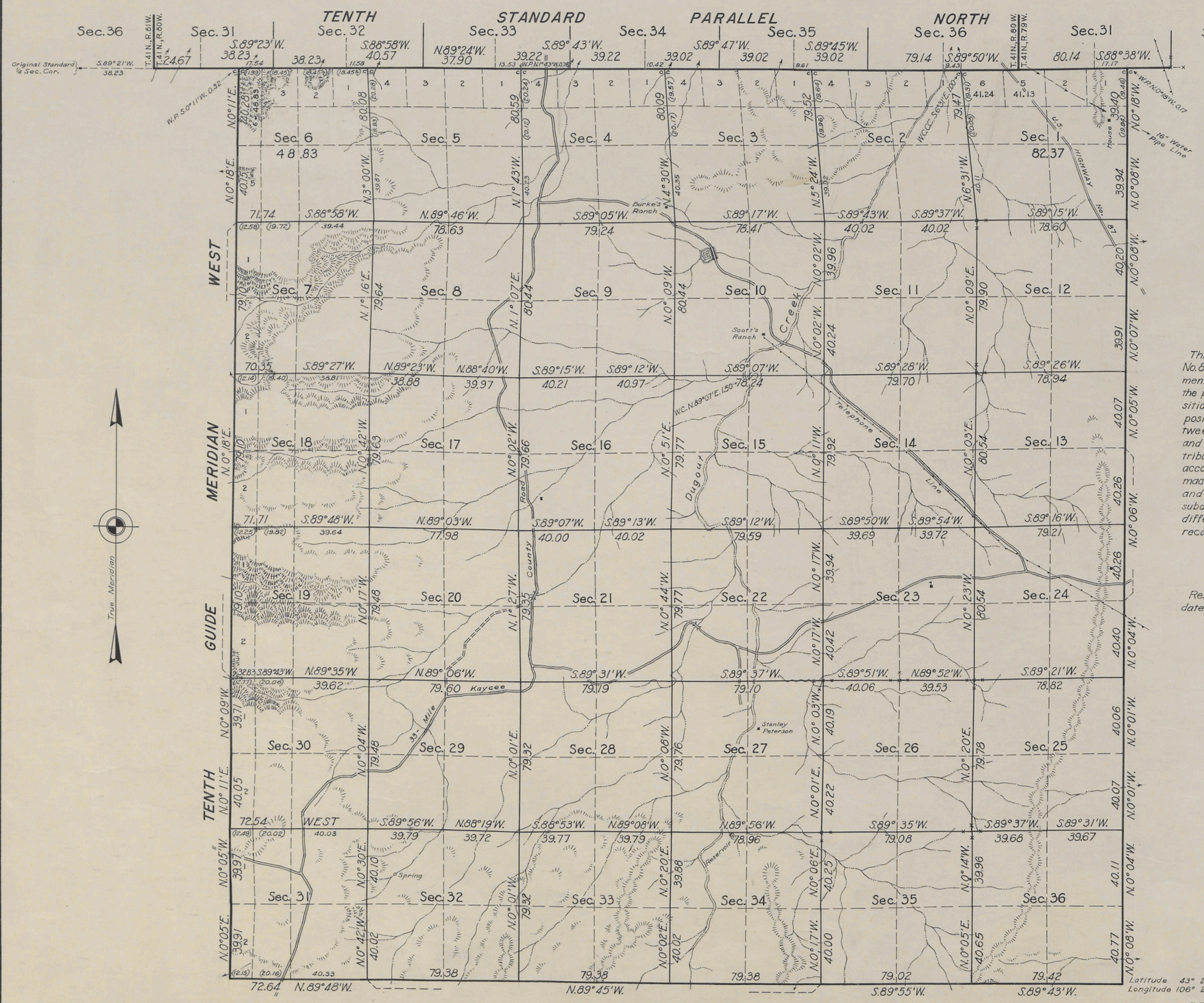

Scale: 40 Chains to an Inch.

Area Resurveyed, 22,639.41 Acres.

LINES DESIGNATED	BY WHOM SURVEYED	GROUP Nº	GROUP DATE	MILEAGE MLS.	MILEAGE CHS.	WHEN SURVEYED BEGUN	WHEN SURVEYED COMPLETED
10th Std. Parallel N.	Chris Gras	145	August 25, 1936	6	54.38	Sept. 18, 1936	Oct. 25, 1937
S., E. & W. Exteriors	" "	"	"	17	68.04	"	"
Subdivisional	Petersen & Lenhart	"	"	59	17.93	"	"
Connections	" " "	"	"	1	47.51	"	"

H.M.B.

This plat of the resurvey of Township No. 40 North, Range No. 80 West, delineates a retracement and reestablishment of the lines of the original survey as shown upon the plat approved May 28, 1883, in their true original position according to the best available evidence of the position of the original corners; all differences between the measurements shown on the original plat and those derived in the retracement have been distributed proportionally between accepted corners in accordance with surveying rules; reference will be made to the original plat for the showing of the areas and more detailed descriptions of the various smaller subdivisions, except in sections 1 and 6 where the differences in area are so great as to warrant a recalculation of public lands therein.

Resurvey authorized by Commissioner's letter "E" dated September 4, 1936.

Latitude 43° 22.8' N.
Longitude 106° 23' W.

Office of Supervisor of Surveys

Denver, Colorado, Feb. 12, 1940.

The above plat of Township No. 40 North, Range No. 80 West of the Sixth Principal Meridian, Wyoming, is strictly conformable to the field notes of the resurvey thereof which have been examined and approved.

Supervisor of Surveys.

UNITED STATES
DEPARTMENT OF THE INTERIOR
GENERAL LAND OFFICE

Washington, D.C., June 3, 1940.

The resurvey represented by this plat having been correctly executed in accordance with the requirements of law and the regulations of this office, is hereby accepted.

Acting Assistant Commissioner.

1510-A

Diagrammed to Cheyenne L.O. Dec. 10, 1940

A.M.T. R.F.C.

40 - 80

(20)

Click Here for Field Notes

2063

60

TOWNSHIP No. 40 NORTH. RANGE No. 80 WEST of the 6th Principal MERIDIAN.

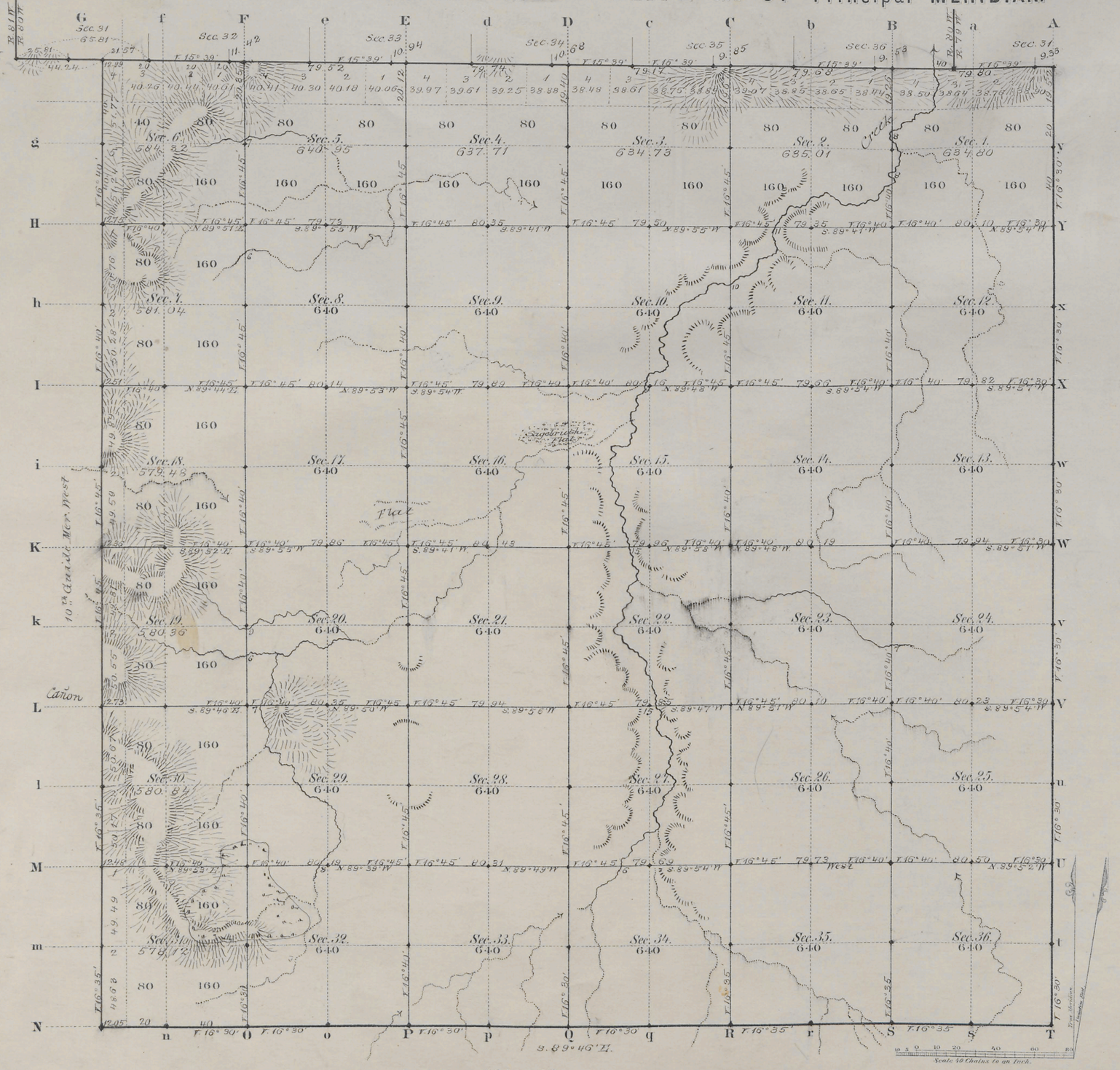

Total number of Acres. 22667.38

Surveys Designated	By Whom Surveyed	Date of Contract	Amount of Surveys Mls	Chs	Lks	When Surveyed	Magnetic Declination
S. & E. Township lines	J.B. Menardi	Jany 24, 1882	11	71	57	March 2 & 3, 1882	16° 30' East
Subdivisions	Alexander Barnett	" " "	59	41	60	March 23-29, 1882	16° 38' " "
Connections	" " "	" " "		52	42	" " "	
10th Stand. P.N.	McCarthy & Moore	Febr. 2, 1881	5	70	90	March 10, 1881	
10th Guide N.W.	Downey & Grant	Aug. 12, 1880	6	00	00	Sept. 17, 18, 1880	

The above Map of Township No. 40 North Range No. 80 West of the Sixth Principal Meridian Wyoming Territory is strictly conformable to the field notes of the survey thereof on file in this Office, which have been examined and approved.

Surveyor General's Office,
Cheyenne Wyoming
May 28th 1883

Edw. C. David
Sur. Genl.

A. Gast & Co. St. Louis Mo.

1510

40 - 80

(20)
Indexes

2085

Click Here for Field Notes

Retracement Notes, All or Part

61

EXTERIOR LINES

of Tps 37, 38, 39, & 40 N., Ranges 77, 78, 79, & 80 W., of 6th P.M. Wyoming Territory.

SCALE 3 MILES TO 1 INCH. MAGNETIC VARIATION EAST.

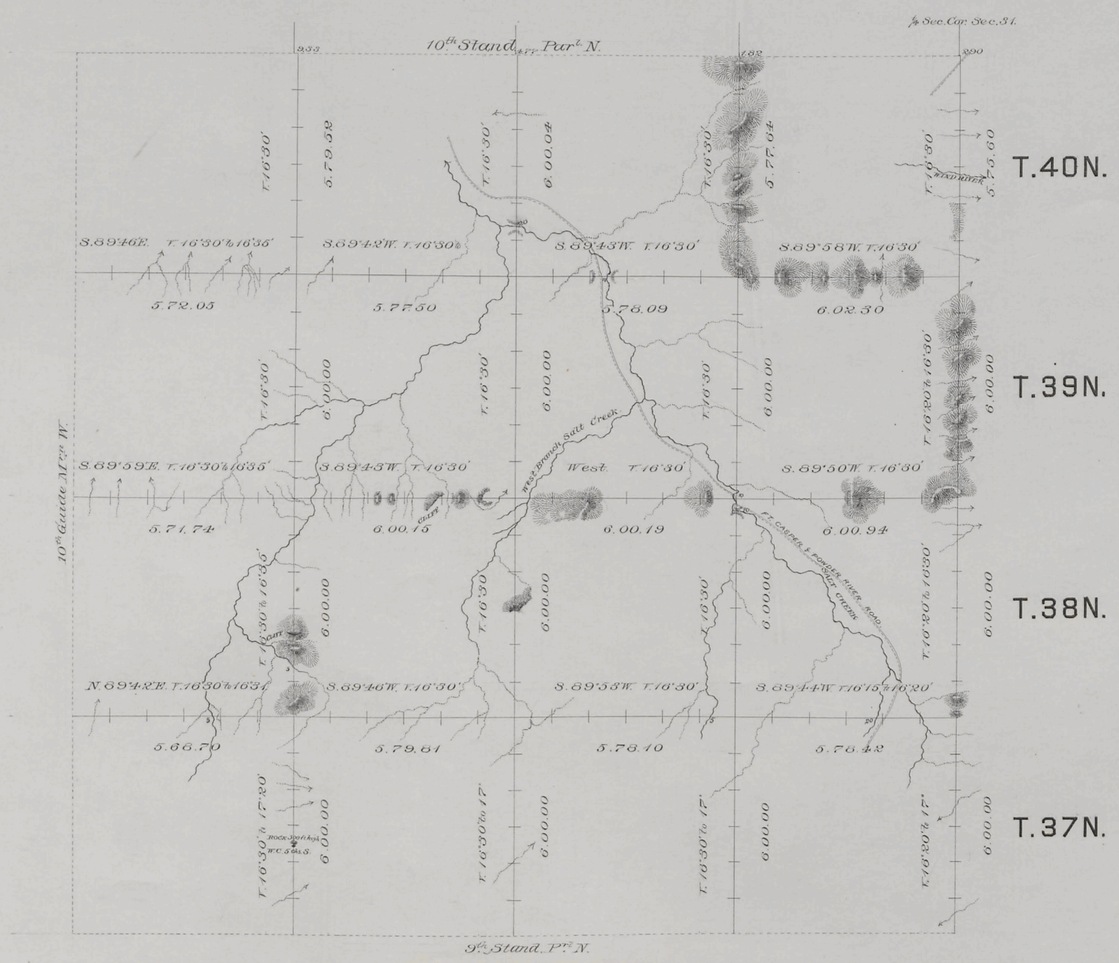

Surveys Designated.	By Whom Surveyed.	Date of Contract.	Amount of Surveys			When Surveyed.
			Mls.	Chs.	Lks.	
Exterior lines	J.B. Menardi	Jan. 24th 1882	107	40	79	Feb. 6th Mch. 3rd 1882
Connections	" " "	" "		18	82	" " "

I hereby certify that the above diagram of the Exterior lines of Tps 37, 38, 39 & 40 N., Ranges 77, 78, 79, & 80 W. of the 6th Principal Meridian Wyoming Territory, is strictly conformable to the field notes of the survey thereof on file in this Office which have been examined and approved.

Surveyor General's Office,
Cheyenne, Wyoming, May 28th 1883

Edw. C. David
" Surr. Genl.

1531

Click Here for Field Notes

Retracement Notes, All or Part

696

10TH GUIDE MERIDIAN WEST

From the 8th to the 10th Stand.d Par.l North, betw. Ranges 80 & 81 West, of the 6th Principal Meridian.

Surveys Designated	By whom surveyed	Date of contract	Amount of surveys			When surveyed
			mls.	chs.	lks.	
10th Guide Mer.d West	Downey & Grant	August 12, 1880	48	00	00	Septbr 1880
Connections	" " "	" " "	0	43	70	" "

I hereby certify that the above diagram of the 10th Guide Meridian West of the 6th Principal Mer. from the 8th to the 10th Standard Parallel N. in Wyo. Ter. is strictly conformable to the field notes of the survey thereof on file in this office, which have been examined and approved.

Surveyor General's Office
Cheyenne, Wyo. March 12th 1881.

Edw. C. David
Surveyor General.