Accession No. 6142

Click Here for Field Notes

ORIGINAL

TOWNSHIP Nº 40 NORTH, RANGE Nº 83 WEST, OF THE SIXTH PRINCIPAL MERIDIAN, WYOMING.

DEPENDENT RESURVEY

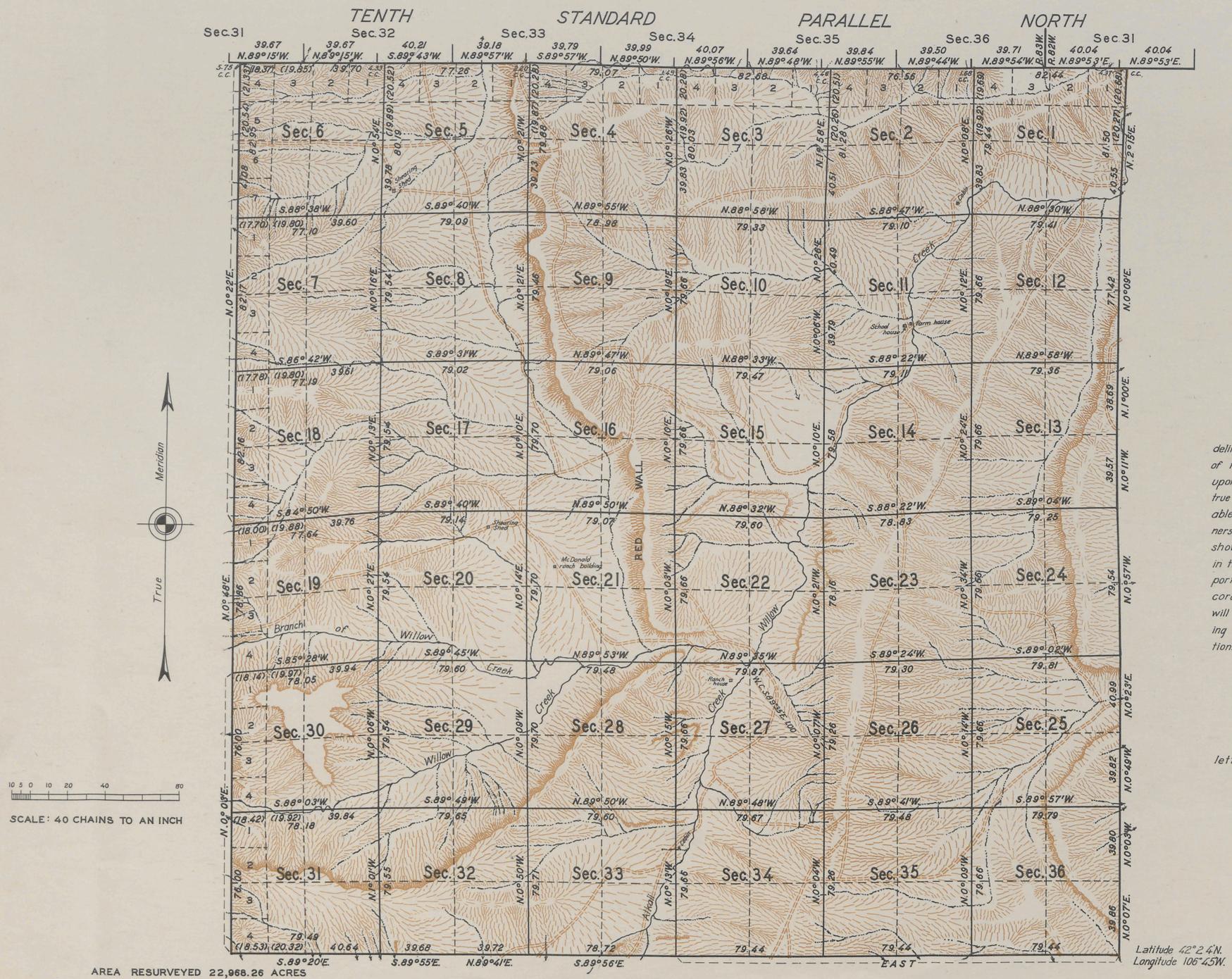

Latitude 42°24'N.
Longitude 106°45'W.

AREA RESURVEYED 22,968.26 ACRES

LINES DESIGNATED	BY WHOM SURVEYED	GROUP Nº	GROUP DATE	MILEAGE MLS.	MILEAGE CHS.	WHEN SURVEYED BEGUN	WHEN SURVEYED COMPLETED
WEST EXTERIOR	CLYDE W. ATHERLY	130	MARCH 15, 1934	5	78.14	AUGUST 1, 1934	AUGUST 31, 1934
NORTH EXTERIOR	" " "	102	MARCH 12, 1931	5	31.52	AUGUST 30, 1932	APRIL 24, 1933
N., S., & E. EXTERIOR	MARK D. KING	146	AUGUST 25, 1936	12	37.53	SEPT. 3, 1936	OCT. 10, 1936
SUBDIVISIONAL	KING & MOTOH	"	"	59	42.17	"	"
CONNECTING	"	"	"	0	18.53	"	"

This plat of the resurvey of T. 40N, R.83W., delineates a retracement and reestablishment of the lines of the original survey as shown upon the plat approved April 14, 1884, in their true original position according to the best available evidence of the position of the original corners; all differences between the measurements shown on the original plat and those derived in the retracement have been distributed proportionally between accepted corners in accordance with surveying rules; reference will be made to the original plat for the showing of the areas and more detailed descriptions of the various smaller subdivisions.

Resurvey authorized by Commissioner's letter "E" dated August 12, 1935.

Office of the Supervisor of Surveys

Denver, Colorado, April 14, 1937.

The above plat of Township No. 40 North, Range No. 83 West of the Sixth Principal Meridian, Wyoming, is strictly conformable to the field notes of the resurvey thereof which have been examined and approved.

Supervisor of Surveys.

UNITED STATES
DEPARTMENT OF THE INTERIOR
GENERAL LAND OFFICE

Washington, D.C., Feb. 2, 1938.

The resurvey represented by this plat having been correctly executed in accordance with the requirements of law and the regulations of this office, is hereby accepted.

Assistant Commissioner

E.C.L.

2176-A.

Transmitted to Cheyenne L.O. June 11, 1938

R.E.C. AMT.

40 - 83

(27)

Click Here for Field Notes

3729

TOWNSHIP Nº 40 NORTH, RANGE Nº 83 WEST of the 6TH Principal MERIDIAN.



Total number of Acres. 22,968.26

	Surveys Designated	By Whom Surveyed	Date of Contract	Amount of Surveys Mls	Chs	Lks	When Surveyed	Magnetic Declination
E. S. & W.	Township lines	Curtis & Libby	May 18, 1883	17	79	41	June 23, 30, and July 2, 1883	16° 28' East
	Subdivisions	" "	" "	59	72	36	Aug. 25-31, 1883	16° 30' " "
	Connections	" "	" "		22	31	" "	
	10th Stand. Prl. N.	Chas. A. Honey	January 12, 1882	5	78	57	April 7, 1882	

The above Map of Township Nº 40 North Range Nº 83 West of the Sixth Principal Meridian Wyoming Territory is strictly conformable to the field notes of the survey thereof on file in this Office, which have been examined and approved

Surveyor General's Office, Cheyenne Wyoming April 14th 1884

Edw. C. David Sur. Genl.

A. Gast & Co., St. Louis, Mo.

2176

40 - 83

(27)

Indexed

3744

Click Here for Field Notes

60

EXTERIOR LINES

Scale 3 miles to 1 inch. Mag. Var. East.

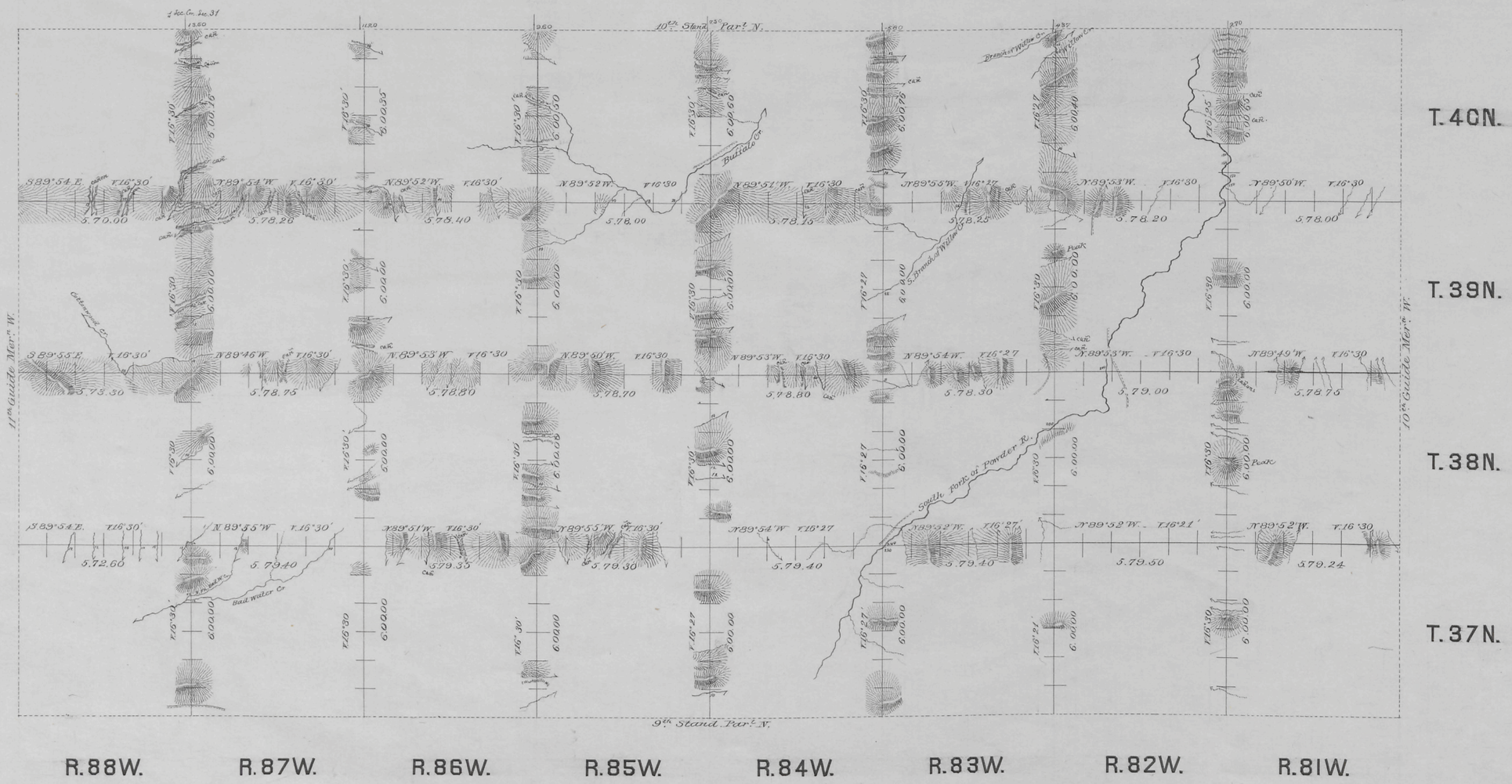

Surveys Designated.	By Whom Surveyed.	Date of Contract.	Amount of Surveys			When Surveyed.
			Mls	Chs	Lks	
Exterior lines	Curtis & Libby	May 18, 1883	311	33	27	June 2-Aug. 24, 1883
Connections	" " "	" " "		54	77	" " "

I hereby certify that the above diagram of the Exterior lines of Tp's 37, 38, 39, & 40 North, R's 81, 82, 83, 84, 85, 86, 87 & 88 W, of the 6th P.M. Wyo. Ter. is strictly conformable to the field notes of the survey thereof on file in this office, which have been examined and approved.

Surveyor General's Office,
Cheyenne Wyoming April 14th 1884 } Edw. C. David Sur.r Gen.l

2191