Click Here for Field Notes

Acces. 6312

ORIGINAL

TOWNSHIP Nº40 NORTH, RANGE Nº85 WEST OF THE SIXTH PRINCIPAL MERIDIAN, WYOMING.

DEPENDENT RESURVEY

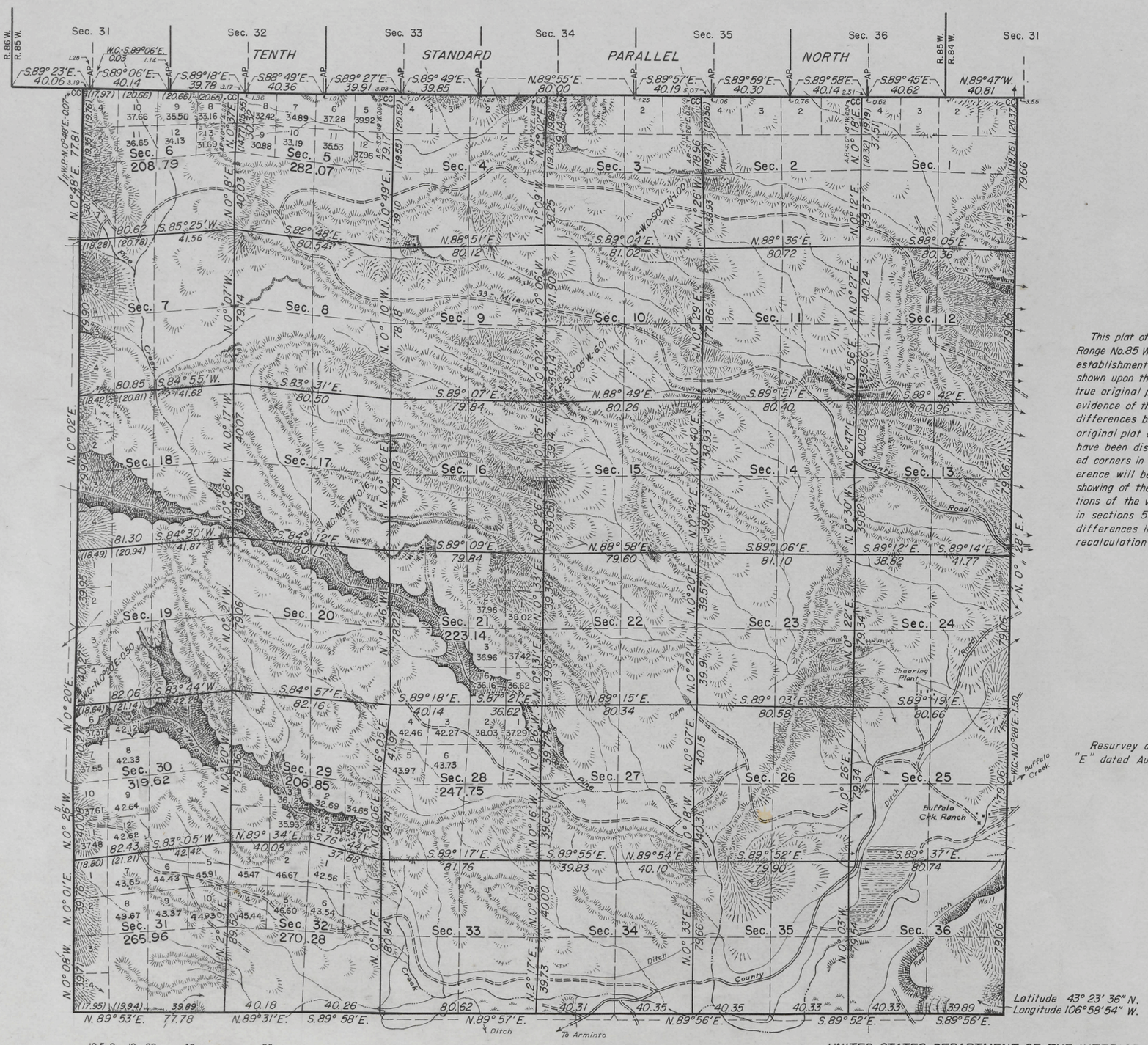

Scale: 1" Inch = 40 Chains.

Area Resurveyed, 22,912.45 Acres.

LINES DESIGNATED	BY WHOM SURVEYED	GROUP Nº	DATE OF SPECIAL INSTRUCTIONS	WHEN SURVEYED BEGUN	WHEN SURVEYED COMPLETED
10th Stan. Par. North	Clyde W. Atherly	99	June 30, 1931	June 1, 1933	October 14, 1933
	Mark D. King	102	March 12, 1931	June 16, 1933	August 1, 1933
East Exterior	Bruce Young	130	March 15, 1934	August 1, 1934	August 31, 1934
West & South Exteriors	Russell C. MacDonald	143	August 25, 1936	September 15, 1936	September 24, 1936
Subdivisional	Clyde W. Atherly	"	" " , "	July 15, 1939	September 1, 1939

H.M.B.

This plat of the resurvey of Township No.40 North, Range No.85 West delineates a retracement and re-establishment of the lines of the original survey as shown upon the plat approved April 14, 1884, in their true original position according to the best available evidence of the position of the original corners; all differences between the measurements shown on the original plat and those derived in the retracement have been distributed proportionally between accepted corners in accordance with surveying rules; reference will be made to the original plat for the showing of the areas and more detailed descriptions of the various smaller subdivisions, except in sections 5, 6, 21, 28, 29, 30, 31 and 32 where the differences in area are so great as to warrant a recalculation of the public lands therein.

Resurvey authorized by Commissioner's letter "E" dated August 12, 1935.

UNITED STATES DEPARTMENT OF THE INTERIOR
GENERAL LAND OFFICE

Denver, Colorado, Dec. 22, 1942.

This plat of Township No.40 North, Range No.85 West of the Sixth Principal Meridian, Wyoming, is strictly conformable to the field notes of the resurvey thereof which have been examined and approved.

Frank A. Johnson
Supervisor of Surveys.

Washington, D.C., May 26, 1943

The resurvey represented by this plat having been correctly executed in accordance with the requirements of law and the regulations of this office, is hereby accepted.

Joel David Wolfsohn
Assistant Commissioner.

2184-A

Trans. to Chief L.O. June 24, 1944.

40-85

Click Here for Field Notes

3137

TOWNSHIP No. 40 NORTH, RANGE No. 85 WEST of the 6TH Principal MERIDIAN.

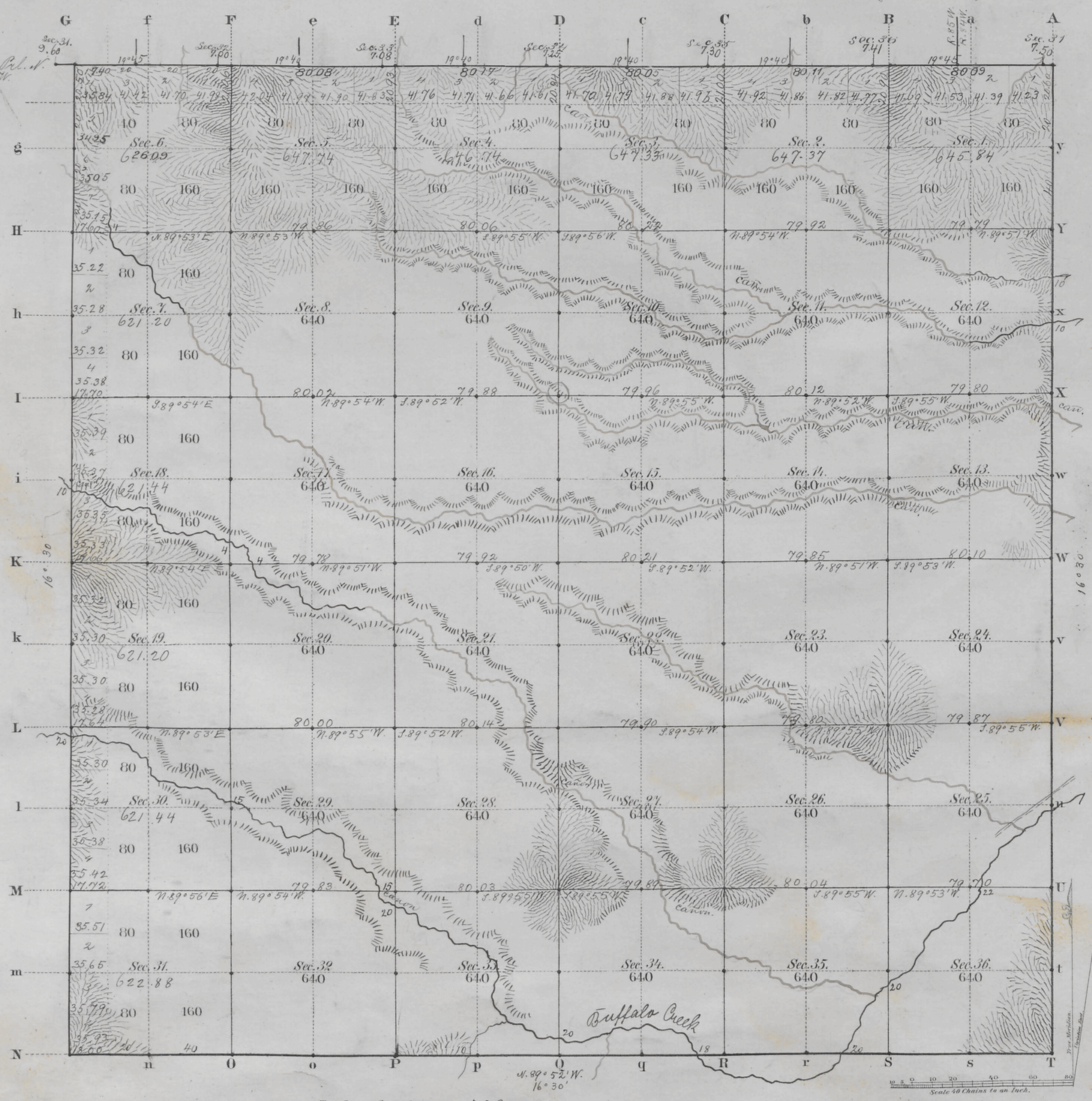

Total number of Acres. 22969.27

Surveys Designated	By Whom Surveyed	Date of Contract	Amount of Surveys Mls	Chs	Lks	When Surveyed	Magnetic Declination
E. & W. Township lines	Curtis & Libby	May 18, 1883	17	79	10	July 11, 28, 30, 1883	16° 30' East
Subdivisions	" "	" "	59	71	74	Octob. 22 - 27, 1883	16° 30' " "
Connections	" "	" "		36	04	" " "	
10" Stand. P. N.	Charles A. Honey	Jany. 12, 1882	5	77	90	April 8, 1882	

The above Map of Township No. 40 North Range No. 85 West of the Sixth Principal Meridian Wyoming Territory is strictly conformable to the field notes of the survey thereof on file in this Office, which have been examined and approved

Surveyor General's Office,
Cheyenne Wyoming
April 14th 1884

Edw. C. Davis
Sur. Genl.

A. Gast & Co., St. Louis, Mo.

2184

40-85

(27)

3744

Click Here for Field Notes

60

EXTERIOR LINES

Scale 3 miles to 1 inch. Mag. Var. East.

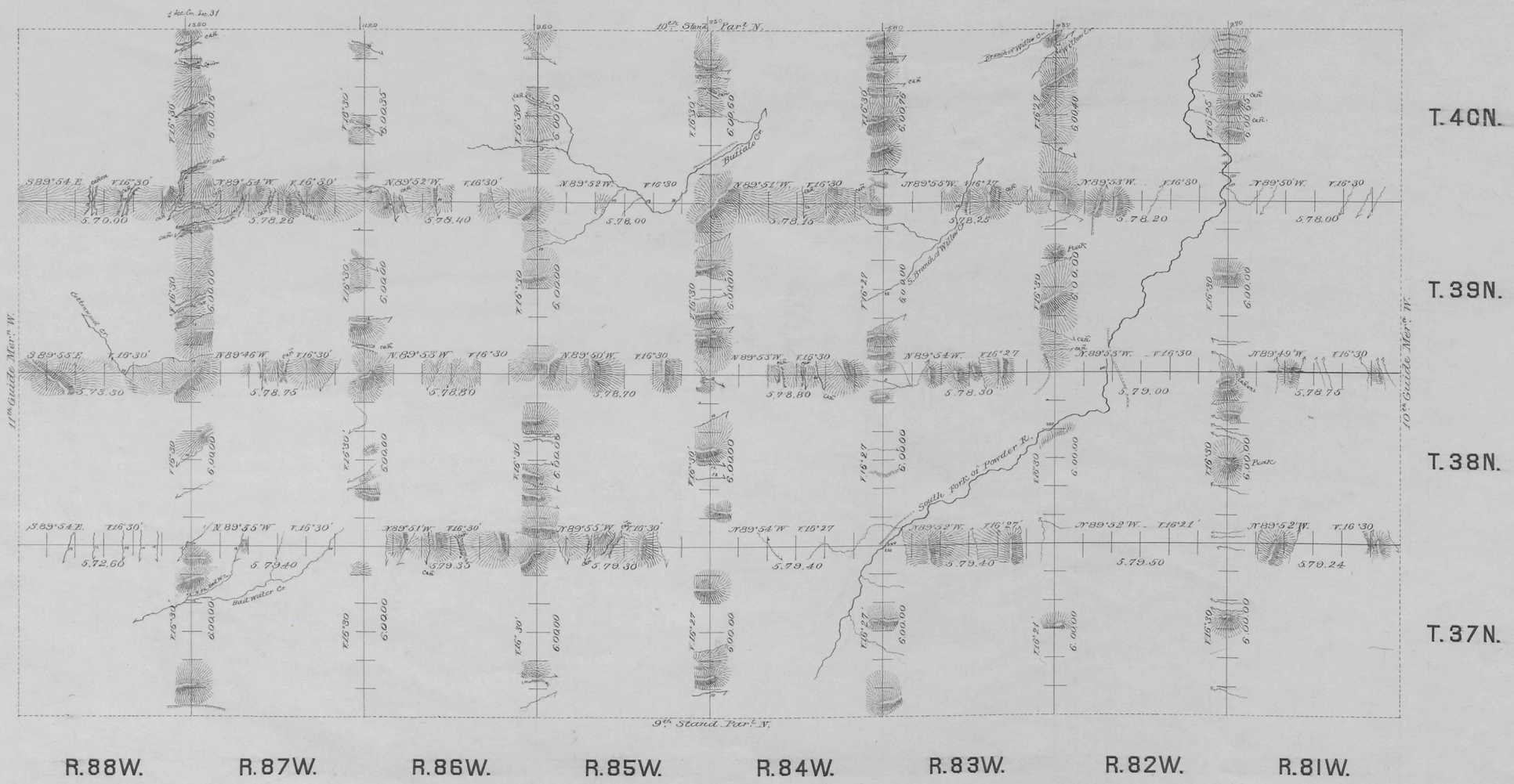

Surveys Designated.	By Whom Surveyed.	Date of Contract.	Amount of Surveys			When Surveyed.
			Mls	Chs	Lks	
Exterior lines	Curtis & Libby	May 18, 1883	311	33	27	June 2-Aug 24, 1883
Connections	" " "	" " "		54	77	" " "

I hereby certify that the above diagram of the Exterior lines of Tp's 37, 38, 39, & 40 North, R's 81, 82, 83, 84, 85, 86, 87 & 88 W, of the 6th P. M. Wyo. Ter. is strictly conformable to the field notes of the survey thereof on file in this office, which have been examined and approved.

Surveyor General's Office,
Cheyenne Wyoming April 14th 1884 } Edw. C. Laird Sur. Gen.

2191