Click Here for Field Notes

4698

Township No. 40 North, Range No. 88 West of the 6th Principal Meridian

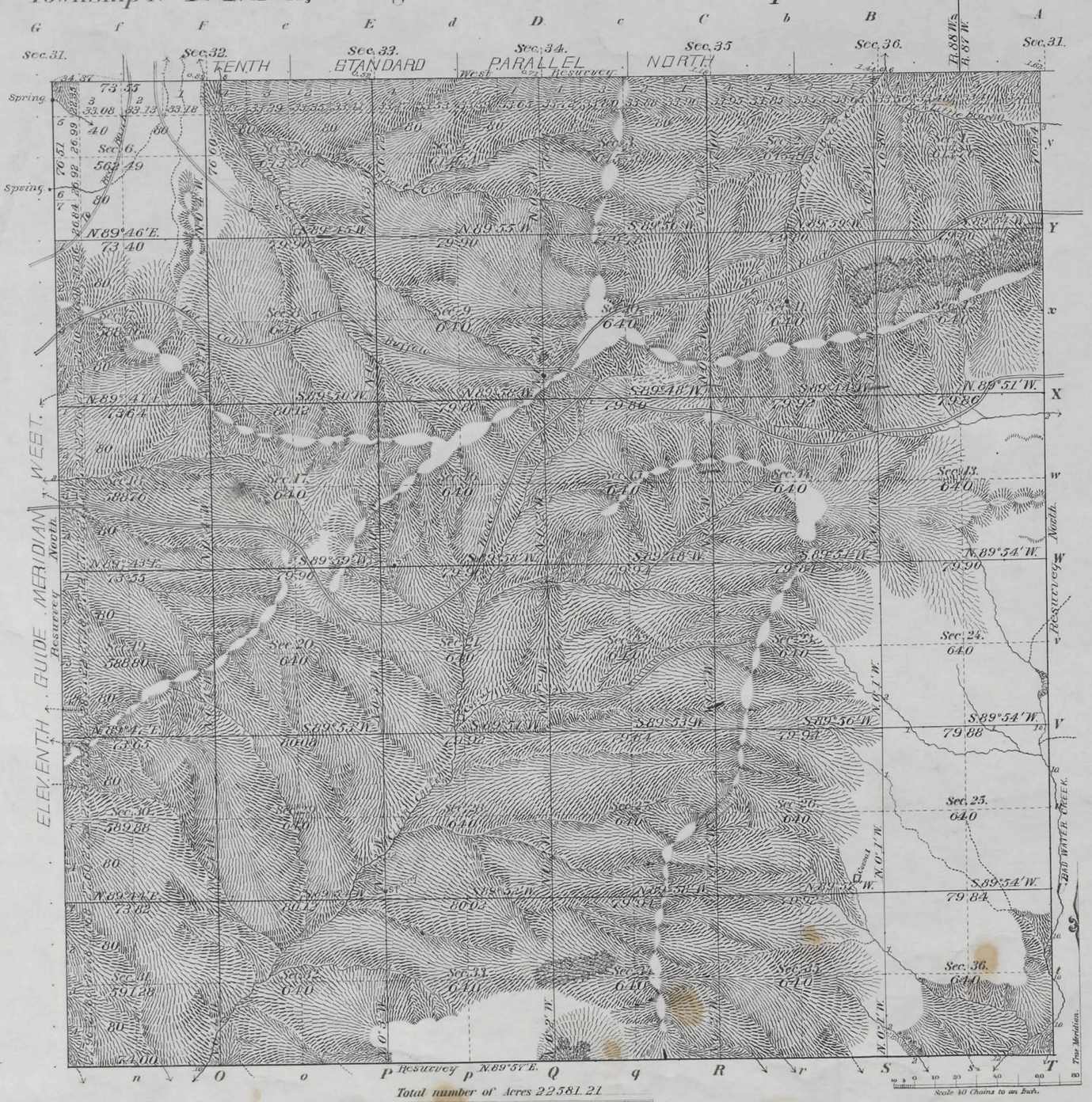

Total number of Acres 22581.21

Meanders of								
Posts	Courses	Ch.s Lk.s	Posts	Courses	Ch.s Lk.s	Posts	Courses	Ch.s Lk.s

Latitude	43° 22.5' N.
Longitude	107° 20' W.
Mean Mag. Decl.	16° 21' E.

Surveys Designated	By Whom Surveyed	Date of Contract	Amount of Surveys M.	Ch.s	Lk.s	When Surveyed
Resurvey Township lines	J. Frank Warner	266 Apr. 23, 1897	23	60	70	Aug. 18-21, 1897
Subdivisions	"	" " "	59	29	92	" 22-28, "
Connections	"	" " "		4	67	" " "
N. and W. Bdrs.	Charles A. Honey	144. Jan. 12, 1882	12	00	00	Apr. 3-10, 1882.
S. and E. "	Curtis & Libby	213. May 18, 1883	12	00	16	August 23-24, 1883

The above Map, of Township No. 40 North of Range No. 88 West of the 6th Principal Meridian, Wyoming, is strictly conformable to the field notes of the survey thereof on file in this Office, which have been examined and approved.

Surveyor General's Office.
Cheyenne, Wyo. June 7, 1898.

Alpheus P. Hanson
Sur.r Gen.l

Approved by Comm. letter June 1-1899

THE NORRIS PETERS CO. LITHO., WASHINGTON, D. C.

2775

40-88

37

Indexes

Click Here for Field Notes

Retracement Notes, All or Part

47

4855

TOWNSHIP EXTERIORS

Scale: 1 inch to 160 chains

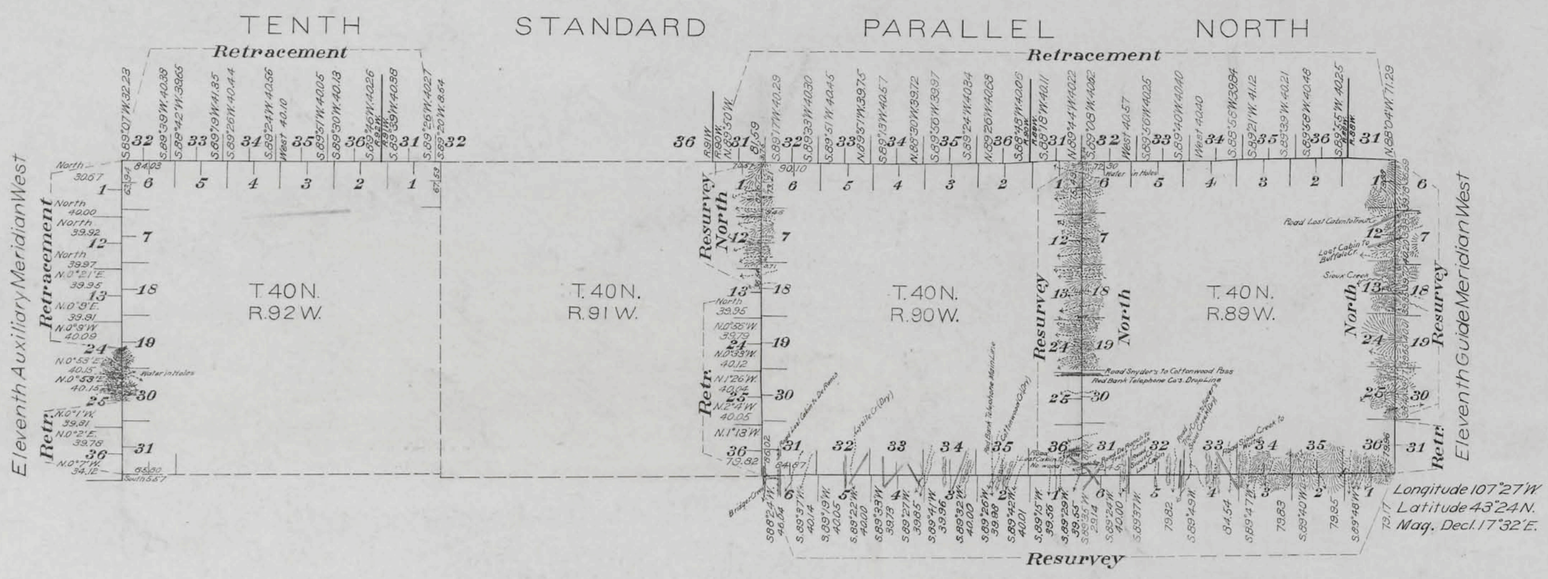

This Plat
of
The Eleventh Auxiliary Meridian West through part of Township 40 North,
the Retracement of
The Tenth Standard Parallel North through Ranges 89, 90 and
A part of Ranges 88, 91 and 92 West,
The Eleventh Guide Meridian West through a part of Township 40 North,
The Eleventh Auxiliary Meridian West through part of Township 40 North,
A part of West Boundary T. 40 N., R. 90 W.,
the Resurvey of
The Eleventh Guide Meridian West through part of Township 40 North,
The South Boundary Ts. 40 N., Rs. 89 & 90 W.,
The East Boundary T. 40 N., R. 90 W.,
A part of West Boundary T. 40 N., R. 90 W. of the
Sixth Principal Meridian
Wyoming;
is strictly conformable to the field notes of the survey thereof
by
Oscar McClellan, U.S.D.S.,
under his
Contract No. 310,
dated April 17, 1906,
which have been examined, approved and filed in this office.
U.S. Surv. Gen'l's Office,
Cheyenne, Wyoming, March 12, 1908.

Stephen. P. Gannon
U.S. Surv. Gen'l.

Table of Mileage

Surveys Designated	Amount Mls.	Chs.	Lks.	When Surveyed
Standard Lines	1	05	87	October 6, 1906
" " Resur.	4	73	88	May 4, 1907
" " Retr.	24	68	00	October 4, 1906-May 3, 1907
Township " Resur.	20	32	03	May 1, 1907-Feb. 1, 1908
" " Retr.	3	39	77	April 23-26, 1907
Connections		6	89	May 2, 1907, Feb. 1, 1908

2907

Accepted by the Hon. Commissioner in his letter "E", May 15, 1908

Indexed

1691

TOWNSHIP EXTERIORS

Latitude 43°07'N
Longitude 107°27'W.
Mean Mag. Decl. 16°30'E.

Scale: 1 inch = 160 chains

Table of Mileage

Surveys Designated	Amount Mls.	Chs.	Lks.	When Surveyed
Standard Lines Resurveys	24	50	81	July 10-Sept. 21, 1897
Township " "	59	43	48	" 26 " 13, "
Connecting " "		46	62	" " "

This Plat
of the
Ninth Standard Parallel North, through
Range 88 West;
The Tenth Standard Parallel North,
through Ranges 87 and 88 West;
The Eleventh Guide Meridian West,
through Townships 38 and 40 North;
The North and East Boundaries of Tps.
39N., R.87W. and 37, 38 and 39N., R.88W;
The East Boundaries of Tps. 40N., Rgs.
87 and 88W.;
And the South Boundary of T.39N., R.87
West of the Sixth Principal Meridian,
Wyoming,
is strictly conformable to the field notes
of the retracing and resurvey thereof
by
J. Frank Warner, U.S. Dep. Surv.
under his
Contract No. 266,
dated, April 23, 1897,
which have been examined, approved
and filed in this office.
U.S. Surv. Gen'l's Office
Cheyenne, Wyoming
June 7th 1898
Alpheus P. Hanson
U.S. Surv. Gen'l.

Approved by Comm. letter June 1-1898

(27)

3744

Click Here for Field Notes

60

EXTERIOR LINES

Scale 3 miles to 1 inch. Mag. Var. East.

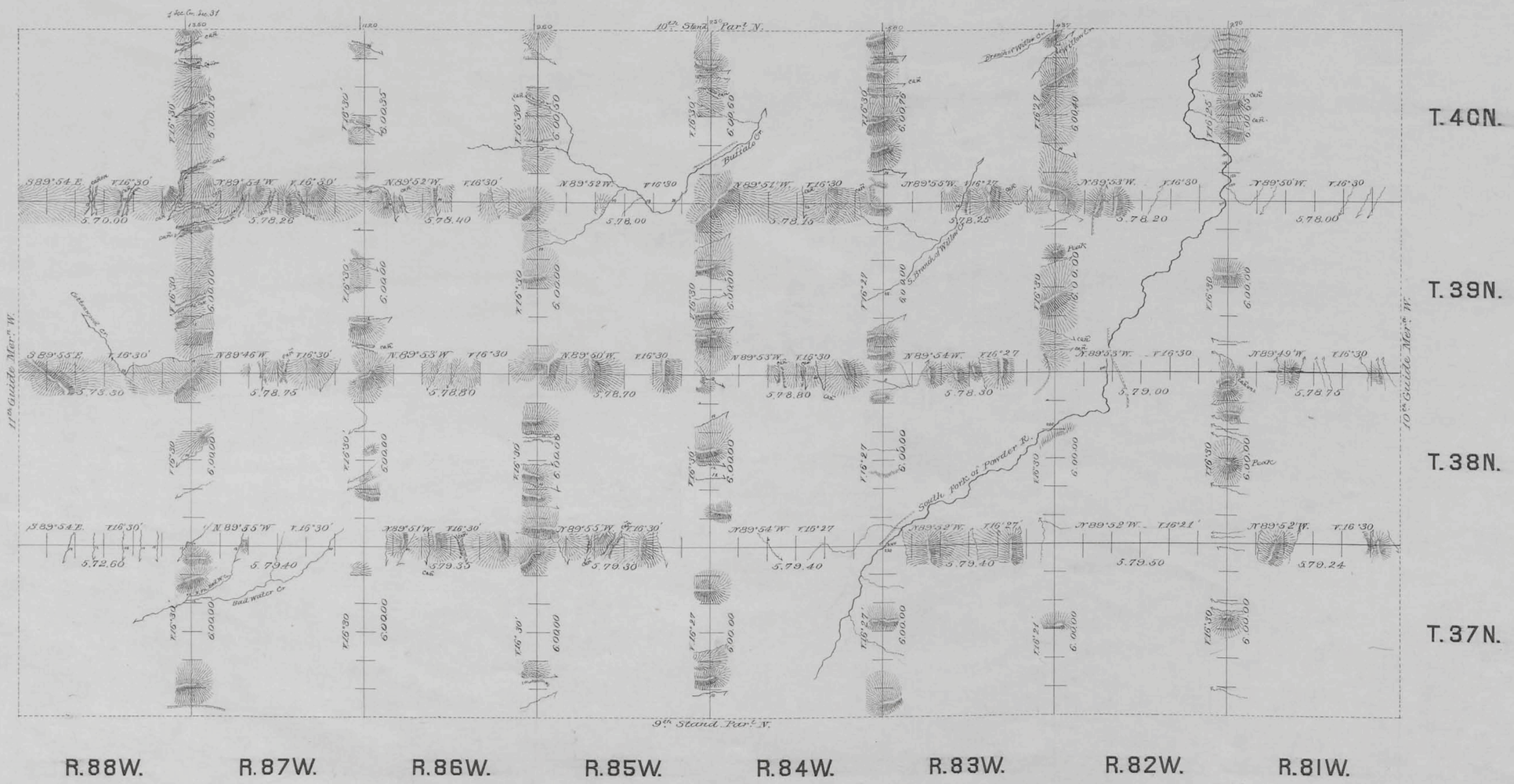

Surveys Designated.	By Whom Surveyed.	Date of Contract.	Amount of Surveys			When Surveyed.
			Mls	Chs	Lks	
Exterior lines	Curtis & Libby	May 18, 1883	311	33	27	June 2-Aug 24, 1883
Connections	" " "	" " "		54	77	" " "

I hereby certify that the above diagram of the Exterior lines of Tps 37, 38, 39, & 40 North, Rs 81, 82, 83, 84, 85, 86, 87 & 88 W, of the 6th P. M. Wyo. Ter. is strictly conformable to the field notes of the survey thereof on file in this office, which have been examined and approved.

Surveyor General's Office,
Cheyenne Wyoming April 14th 1884 } Edw. C. Laird Sur. Genl.

2191

(22) Indexed 2369

Click Here for Field Notes

Retracement Notes, All or Part

54

11TH GUIDE MERIDIAN WEST.

Along West Boundaries of Townships 40 to 48 North, inclusive, Range 88 West of the 6th Principal Meridian Wyo. Ter.

Magnetic Variation East. Scale 40 Chains to one inch



Surveys Designated	By Whom Surveyed	Date of Contract	Amount of Surveys Miles	Chs	Lks	When Surveyed
11th Guide M.W.	Charles A. Honey	Jan. 12th 1882	54	00	00	April 3d to 19 1882
Connections	" "	" "	1	55	40	" " "

I hereby certify that the above diagram of the 11th Guide Meridian West along west Boundaries of Townships 40 to 48 North inclusive, Range 88 West of the 6th Principal Meridian Wyo. Ter. is strictly conformable to the field notes of the survey thereof on file in this Office which have been examined and approved.

Surveyor General's Office
Cheyenne, Wyoming.
September 8th 1883

Edw. C. David
Sur. Genl.

1689