(19)

Click Here for Field Notes

6

1852

TOWNSHIP No. 41 NORTH, RANGE No. 80 WEST of the 6th Principal MERIDIAN.



Total number of Acres. 22,322.92

Surveys Designated	By Whom Surveyed	Date of Contract	Amount of Surveys Mls	Chs	Lks	When Surveyed	Magnetic Declination
E. & W. Township lines	McCarthy & Moore	Febr. 2nd 1881	11	64	05	Aug. 17 & 19 1881	16° 45' East
Subdivisions	W. O. Downey	June 10, 1882	59	03	62	July 4-10, 1882	16° 36' " "
Connections							
10th Stand. Par. N	McCarthy & Moore	Febr. 2nd 1881	5	65	81	March 10 1881	
10th Guide M. W.	Downey & Grant	Aug. 12, 1880	6	00	00	Sept. 12, 1880	

The above Map of Township No. 41 North, Range No. 80 West of the Sixth Principal Meridian Wyoming Territory is strictly conformable to the field notes of the survey thereof on file in this Office, which have been examined and approved.

Surveyor Generals Office,
Cheyenne Wyoming
March 31 1883

Edw. A. Davis
Sur. Genl.

1339

A. Gast & Co., St. Louis, Mo.

41 80

(19)
Indexed

1909

Click Here for Field Notes

Retracement Notes, All or Part

EXTERIOR LINES.

Scale 3 miles to 1 inch; Magnetic Var. E.

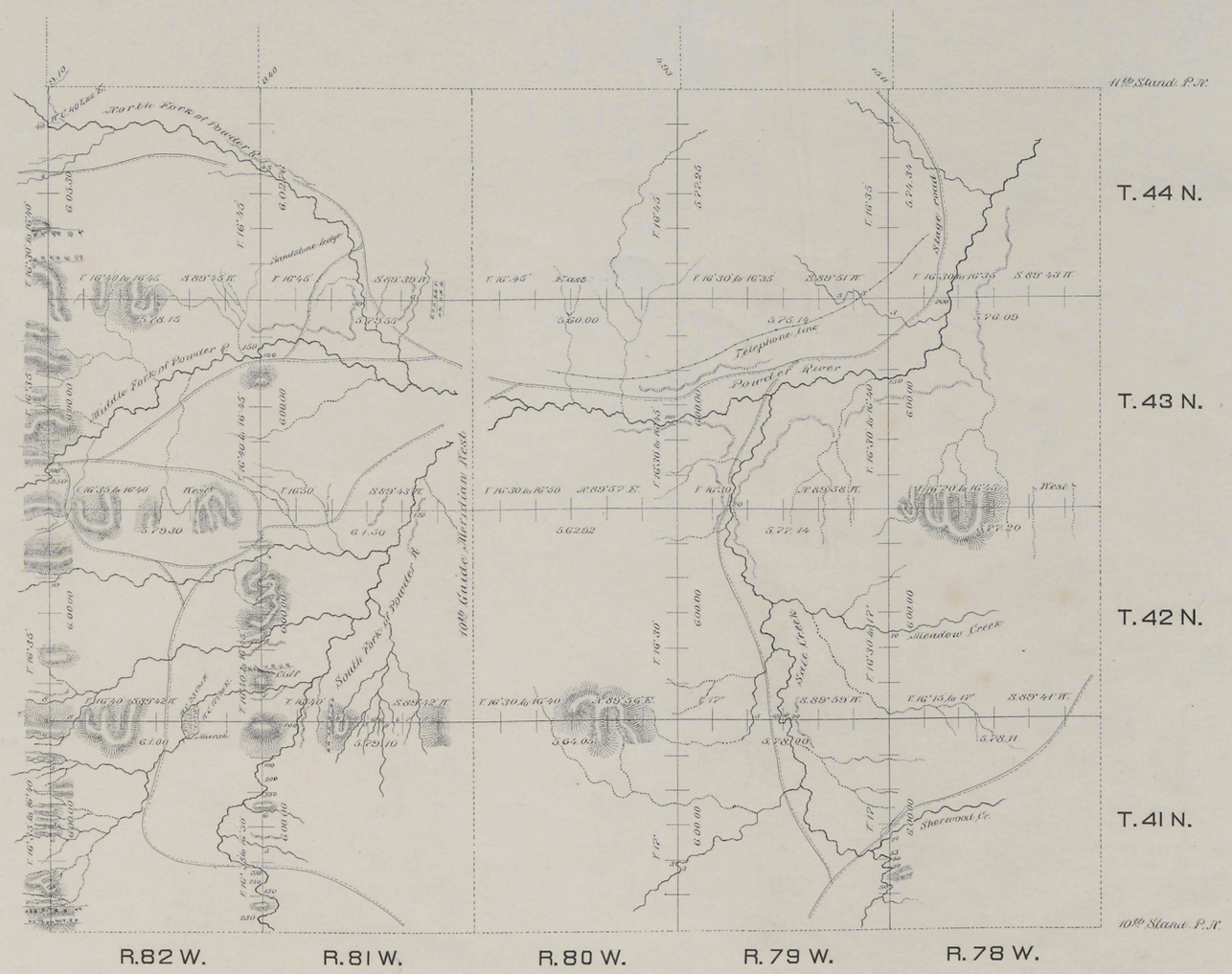

Surveys Designated.	By Whom Surveyed.	Date of contract.	Amount of Surveys. Mls.	Chs.	Lks.	When Surveyed.
Exterior lines	McCarthy & Moore	Feb. 2nd 1881	185	6	90	Aug 11-Sept. 12, 1881
Connections	" " "	" " "		38	54	" " "

I hereby certify that the above diagram of the exterior lines of Townships No. 41, 42, 43 & 44 North Ranges No. 78, 79, 80, 81 & 82 West of the 6th Principal Meridian Wyoming Territory is strictly conformable to the field notes of the survey thereof on file in this office, which have been examined and approved.

Surveyor General's Office,
Cheyenne Wyo.
April 11th 1883.

Edw. C. David
Surveyor General.

Click Here for Field Notes

Retracement Notes, All or Part

10TH STANDARD PARALLEL NORTH

from the 8th to the 10th Guide Meridian West, between Townships 40 & 41 N., Ranges 65 to 80 incl. West of the 6th Prcpl. Mdn. Wyo. Terr.

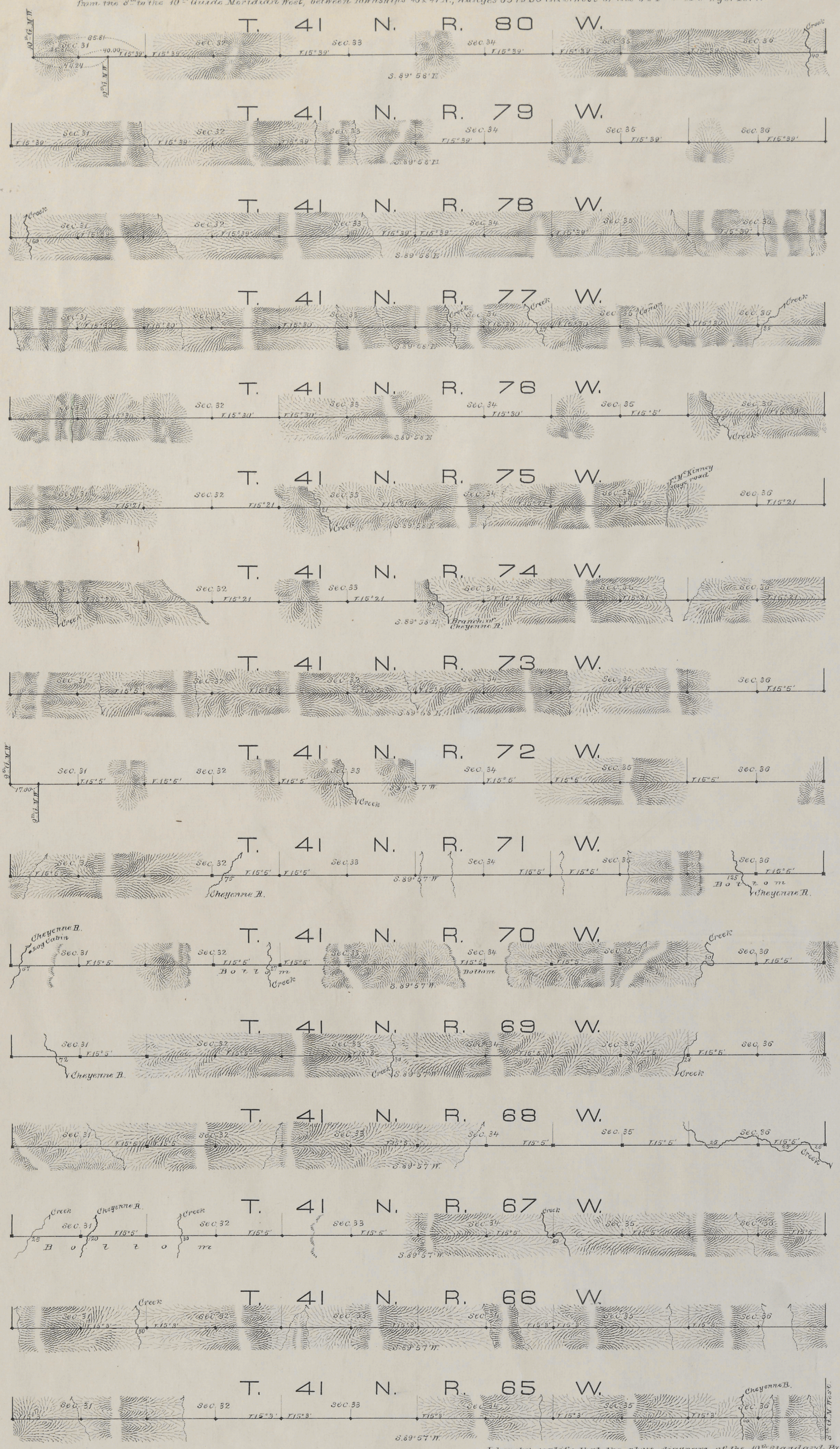

Scale, 40 chs. to an inch.

Magnetic variat. East.

Surveys Designated	By whom surveyed	Date of Contract	Amount of surveys Mls.	Chs.	Lks.	When surveyed
10th Stand. Pl. North	M. Carthy & Moore	February 2nd 1881	96	65	81	Febr. 19 - March 16th 1881
Connections						

I hereby certify that the above diagram of the 10th Standard Parallel North, from the 8th to the 10th Guide Mdn. W., betw. Tps. 40 & 41 N., Rgs. 65 to 80 incl. West of the 6th Prcpl. Mdn. Wyo. Territ. is strictly conformable to the field notes of the survey thereof on file in this Office, which have been examined and approved.

Surveyor General's Office,
Cheyenne, Wyo. July 24th 1882.

Edw. C. David
Surveyor General.

798

(13)

Indexed

Accession no. 1113

67

(11)

Indexed

Accession 697

Click Here for Field Notes **Retracement Notes, All or Part**

7

10TH GUIDE MERIDIAN WEST

from the 10th to the 12th Standard Parallel North, betw. Rgs. 80 & 81 West.



Surveys Designated	By whom surveyed	Date of contract	Amount of surveys mls.	chs.	lks.	When surveyed
10th Guide Mer.d West	Romney & Grant	August 12, 1880	48.	00.	00.	September 1880
Connections	" " "	" " "	1.	9.	2.	" " "

I hereby certify that the above diagram of the 10th Guide Meridian West, of the 6th Principal Mer. from the 10th to the 12th Standard Parallel N., in Wyo. Ter. is strictly conformable to the field notes of the survey thereof on file in this office, which have been examined and approved.

Surveyor General's Office,
Cheyenne, Wyo. March 12, 1881.

Edw. C. Bard
Surveyor General.