Click Here for Field Notes

Click Here for Exterior Notes

Accession No. 6053 1/2

ORIGINAL

TOWNSHIP No. 41 NORTH, RANGE No. 85 WEST OF THE SIXTH PRINCIPAL MERIDIAN, WYOMING.

INDEPENDENT RESURVEY WITH TRACT SEGREGATIONS

IN 6 SHEETS

SHEET NO. 1

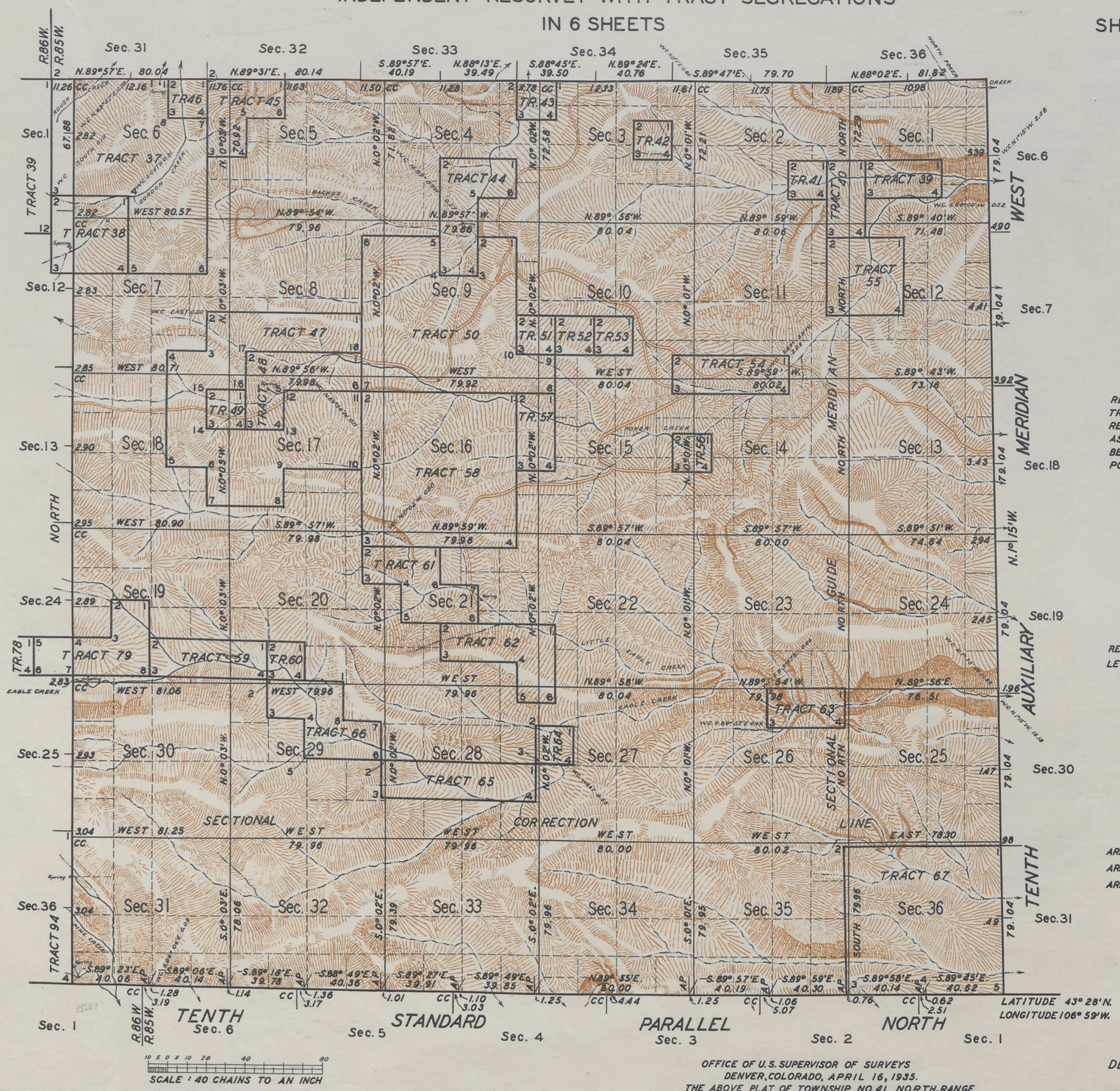

ALL TRACT SEGREGATIONS SHOWN HEREON REPRESENT THE POSITION AND FORM OF SAID TRACTS UNDER THE ORIGINAL DESCRIPTION AS REFERRED TO THE ORIGINAL SURVEY, LOCATED AS SUCH ON THE GROUND ACCORDING TO THE BEST AVAILABLE EVIDENCE OF ~~THIER~~ THEIR TRUE POSITION

RESURVEY AUTHORIZED BY COMMISSIONER'S LETTER "E" DATED FEBRUARY 25, 1931.

AREA OF TOWNSHIP	22,413.91	ACRES
AREA OF TRACTS	5,564.68	ACRES
AREA EXCLUSIVE OF TRACTS	16,849.23	ACRES

LATITUDE 43° 28' N.
LONGITUDE 106° 59' W.

LINES DESIGNATED	BY WHOM SURVEYED	GROUP NO.	GROUP DATE	MILEAGE MLS.	MILEAGE CHS.	WHEN SURVEYED BEGUN	WHEN SURVEYED COMPLETED
EXTERIOR	CLYDE W. ATHERLY	99	JUNE 30, 1931	17	59.61	JUNE 1, 1933	OCT. 14, 1933
SUBDIVISIONAL	"	"		59	15.48	OCT. 6, 1933	DEC. 4, 1933
TRACT	"	"		54	3.48	"	"
CONNECTING	"	"		5	49.83	"	"
MDK EAST BOUNDARY	MARK D. KING	102	MAR. 12, 1931	5	74.24	JUNE 16, 1933	AUG. 1, 1933

OFFICE OF U.S. SUPERVISOR OF SURVEYS
DENVER, COLORADO, APRIL 16, 1935.
THE ABOVE PLAT OF TOWNSHIP NO. 41 NORTH, RANGE NO. 85 WEST OF THE SIXTH PRINCIPAL MERIDIAN, WYOMING, IS STRICTLY CONFORMABLE TO THE FIELD NOTES OF THE RESURVEY THEREOF WHICH HAVE BEEN EXAMINED AND APPROVED

U.S. SUPERVISOR OF SURVEYS

DEPARTMENT OF THE INTERIOR
GENERAL LAND OFFICE
WASHINGTON, D.C., MAY 14, 1935.
THE RESURVEY REPRESENTED BY THIS PLAT HAVING BEEN CORRECTLY EXECUTED IN ACCORDANCE WITH THE REQUIREMENTS OF LAW AND THE REGULATIONS OF THIS OFFICE IS HEREBY ACCEPTED

Antoinette Funk

ASSISTANT COMMISSIONER

2275-A

Transmitted to Buffalo L.O.
April 15, 1936

41-85

Accession No. 6054

ORIGINAL

TOWNSHIP No. 41 NORTH, RANGE No. 85 WEST OF THE SIXTH PRINCIPAL MERIDIAN, WYOMING.

INDEPENDENT RESURVEY WITH TRACT SEGREGATIONS

IN 6 SHEETS

SHEET NO. 2.

SECTIONS 1, 2, 3, 10, 11, 12, 13, 14 & 15.

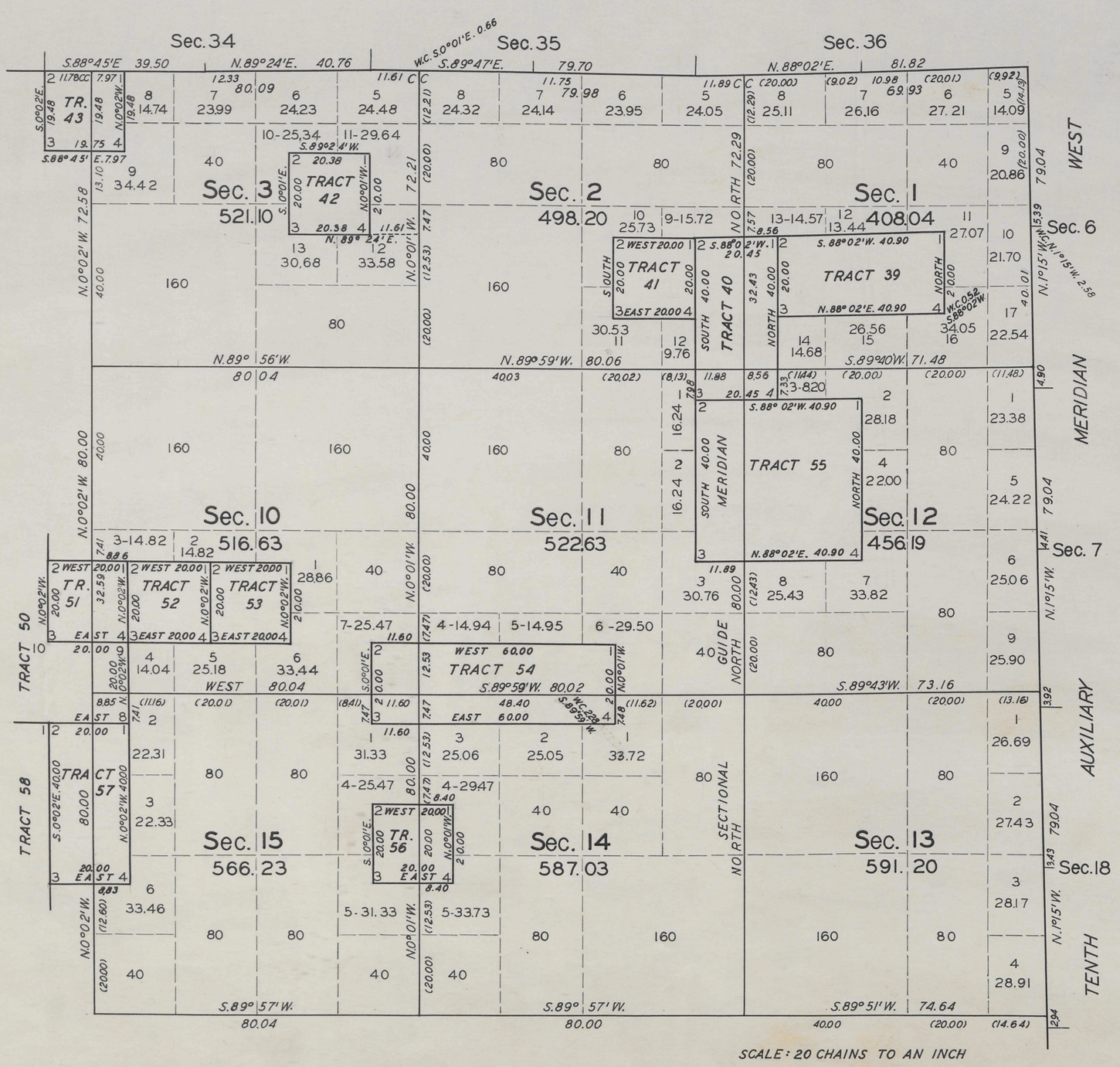

OFFICE OF U.S. SUPERVISOR OF SURVEYS
DENVER, COLORADO. APRIL 16, 1935
THIS PLAT OF TOWNSHIP NO. 41 NORTH, RANGE NO. 85 WEST OF THE SIXTH PRINCIPAL MERIDIAN, WYOMING, IS STRICTLY CONFORMABLE TO THE FIELD NOTES OF THE RESURVEY THEREOF WHICH HAVE BEEN EXAMINED AND APPROVED

U. S. SUPERVISOR OF SURVEYS

DEPARTMENT OF THE INTERIOR
GENERAL LAND OFFICE
WASHINGTON, D.C., MAY 14, 1935.
THE RESURVEY REPRESENTED BY THIS PLAT HAVING BEEN CORRECTLY EXECUTED IN ACCORDANCE WITH THE REQUIREMENTS OF LAW AND THE REGULATIONS OF THIS OFFICE IS HEREBY ACCEPTED.

Antoinette Funk

ASSISTANT COMMISSIONER

MDK

2275-B

AMT 9.6.2

Transmitted to Buffalo R.O. June 15, 1936

41-85

Accession No 6055

ORIGINAL

TOWNSHIP No. 41 NORTH, RANGE No. 85 WEST OF THE SIXTH PRINCIPAL MERIDIAN, WYOMING.

INDEPENDENT RESURVEY WITH TRACT SEGREGATIONS

IN 6 SHEETS

SHEET NO. 3

SECTIONS 4, 5, 6, 7, 8, 9, 16, 17, & 18.

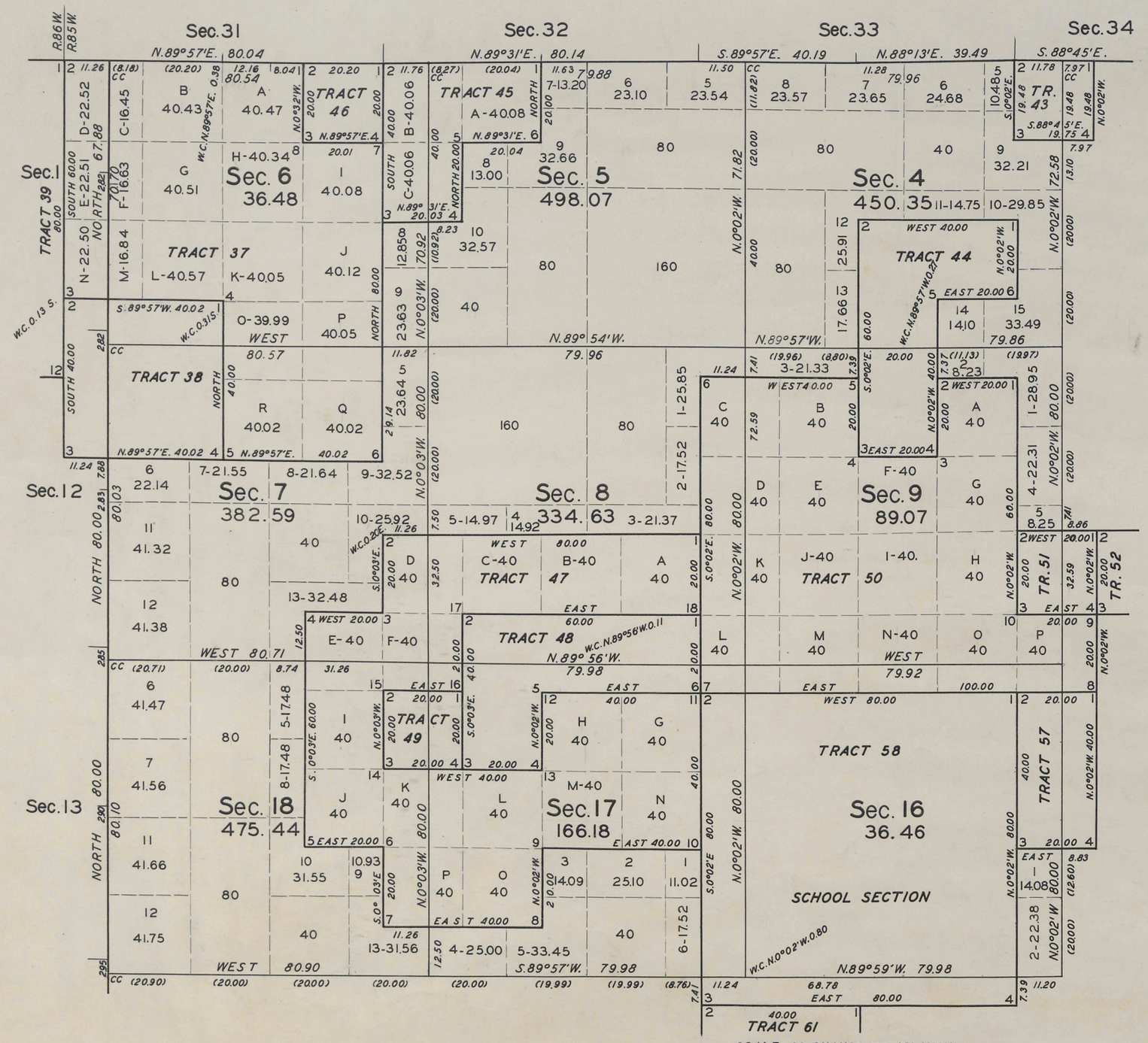

OFFICE OF U. S. SUPERVISOR OF SURVEYS
DENVER, COLORADO, APRIL 16, 1935
THIS PLAT OF TOWNSHIP NO. 41 NORTH, RANGE NO. 85 WEST OF THE SIXTH PRINCIPAL MERIDIAN, WYOMING, IS STRICTLY CONFORMABLE TO THE FIELD NOTES OF THE RESURVEY THEREOF WHICH HAVE BEEN EXAMINED AND APPROVED

U. S. SUPERVISOR OF SURVEYS

DEPARTMENT OF THE INTERIOR
GENERAL LAND OFFICE
WASHINGTON, D.C., MAY 14, 1935.
THE RESURVEY REPRESENTED BY THIS PLAT HAVING BEEN CORRECTLY EXECUTED IN ACCORDANCE WITH THE REQUIREMENTS OF LAW AND THE REGULATIONS OF THIS OFFICE IS HEREBY ACCEPTED

Antoinette Funk

ASSISTANT COMMISSIONER

MDK

2275-C

Transmitted to Buffalo L.O.
April 15, 1936

41 - 85

Accession No 6056

ORIGINAL

TOWNSHIP No. 41 NORTH, RANGE No. 85 WEST OF THE SIXTH PRINCIPAL MERIDIAN, WYOMING.

INDEPENDENT RESURVEY WITH TRACT SEGREGATIONS

IN 6 SHEETS

SHEET NO. 4

SECTIONS 19, 20, 21, 28, 29, 30, 31, 32, AND 33.

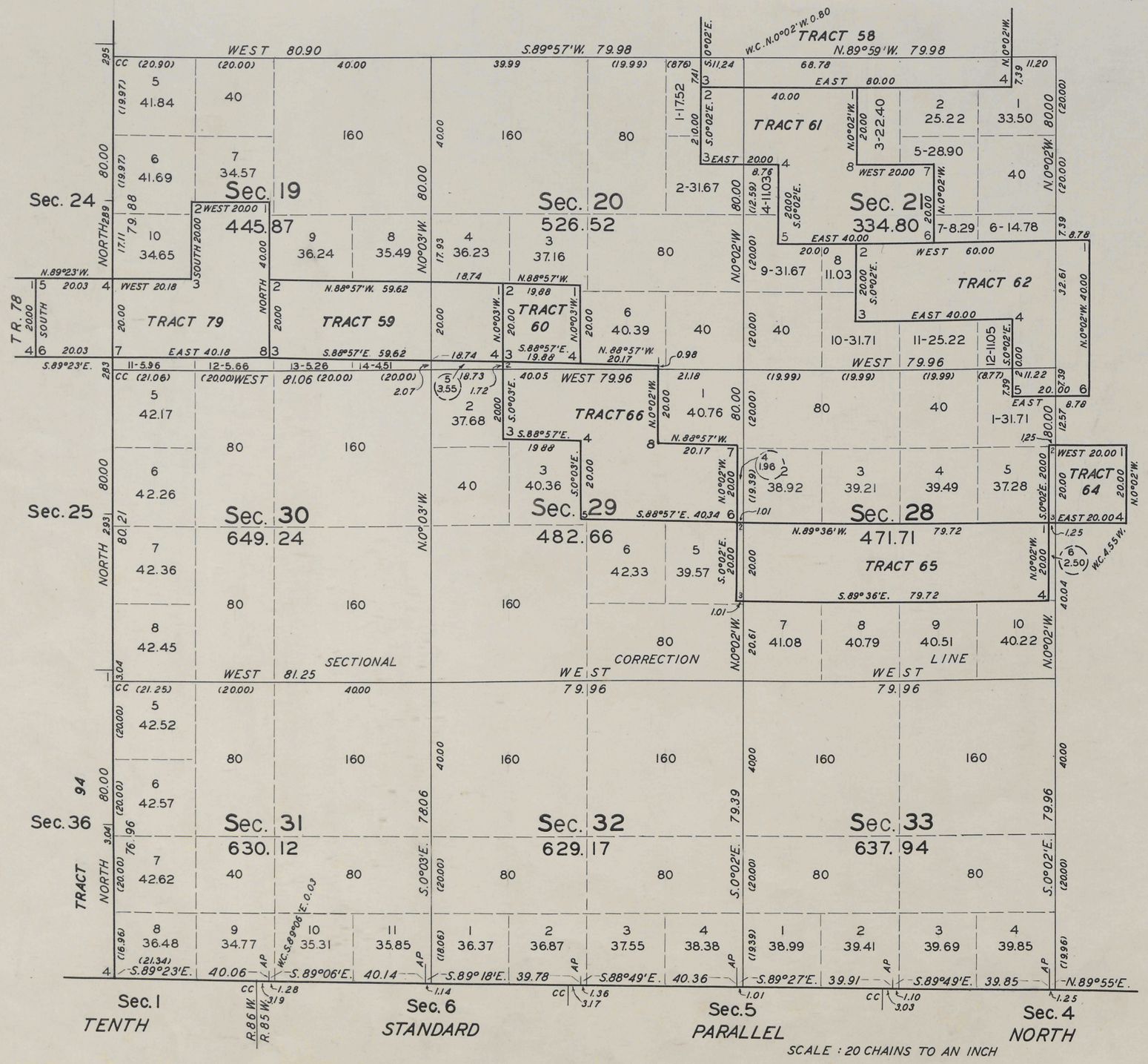

OFFICE OF U.S. SUPERVISOR OF SURVEY
DENVER, COLORADO, APRIL 16, 1935

THIS PLAT OF TOWNSHIP NO. 41 NORTH, RANGE NO. 85 WEST OF THE SIXTH PRINCIPAL MERIDIAN, WYOMING, IS STRICTLY CONFORMABLE TO THE FIELD NOTES OF THE RESURVEY THEREOF WHICH HAVE BEEN EXAMINED AND APPROVED

U. S. SUPERVISOR OF SURVEYS

DEPARTMENT OF THE INTERIOR
GENERAL LAND OFFICE
WASHINGTON, D.C., MAY 14, 1935.

THE RESURVEY REPRESENTED BY THIS PLAT HAVING BEEN CORRECTLY EXECUTED IN ACCORDANCE WITH THE REQUIREMENTS OF LAW AND THE REGULATIONS OF THIS OFFICE IS HEREBY ACCEPTED

Antoinette Funk
ASSISTANT COMMISSIONER

MDK

2275-D

Transmitted to Buffalo Land Office April 15, 1936

41-85

Accession No. 6057

ORIGINAL

TOWNSHIP No. 41 NORTH, RANGE No. 85 WEST OF THE SIXTH PRINCIPAL MERIDIAN, WYOMING.

INDEPENDENT RESURVEY WITH TRACT SEGREGATIONS

IN 6 SHEETS

SHEET NO. 5

SECTIONS 22, 23, 24, 25, 26, 27, 34, 35 & 36.

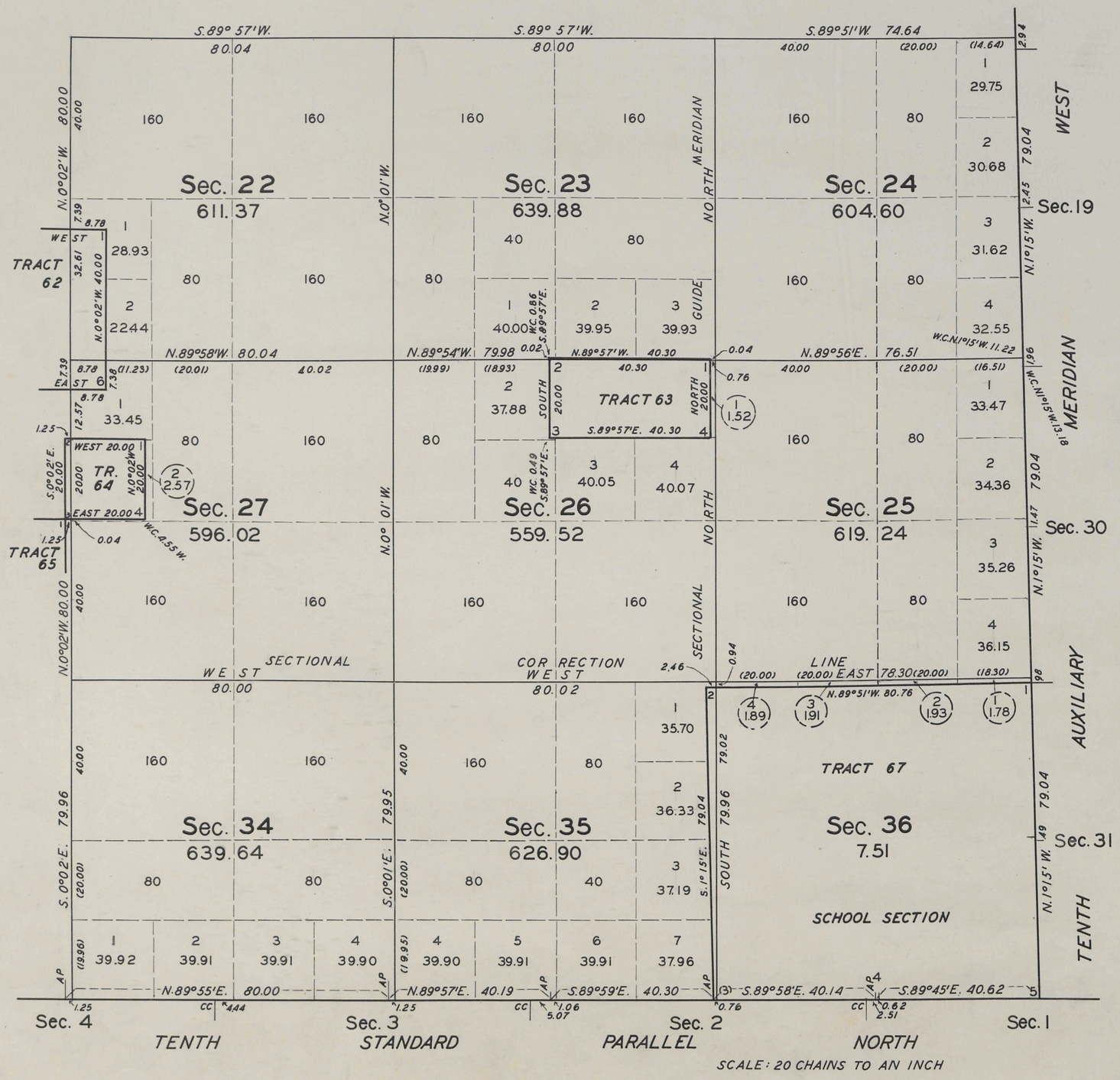

OFFICE OF U.S. SUPERVISOR OF SURVEYS
DENVER, COLORADO, APRIL 16, 1935
THIS PLAT OF TOWNSHIP NO. 41 NORTH, RANGE NO. 85 WEST OF THE SIXTH PRINCIPAL MERIDIAN, WYOMING, IS STRICTLY CONFORMABLE TO THE FIELD NOTES OF THE RESURVEY THEREOF WHICH HAVE BEEN EXAMINED AND APPROVED

U. S. SUPERVISOR OF SURVEYS

DEPARTMENT OF THE INTERIOR
GENERAL LAND OFFICE
WASHINGTON, D.C., MAY 14, 1935.
THE RESURVEY REPRESENTED BY THIS PLAT HAVING BEEN CORRECTLY EXECUTED IN ACCORDANCE WITH THE REQUIREMENTS OF LAW AND THE REGULATIONS OF THIS OFFICE IS HERBY ACCEPTED.

Antoinette Funk

ASSISTANT COMMISSIONER

MDK

2275-E

AMT R.S.C.

Transmitted to Buffalo Land Office April 15, 1936

41-85

Accession No 6058.

ORIGINAL

TOWNSHIP No. 41 NORTH, RANGE No. 85 WEST OF THE SIXTH PRINCIPAL MERIDIAN, WYOMING.

INDEPENDENT RESURVEY WITH TRACT SEGREGATIONS IN 6 SHEETS

SHEET NO. 6

INDEX TO SEGREGATED TRACTS

TRACT		ORIGINAL SURVEY				TRACT		ORIGINAL SURVEY			
No.	ENTRY AND STATUS	T.	R.	Sec.	SUBDIVISION	No.	ENTRY AND STATUS	T.	R.	Sec.	SUBDIVISION
37	VACANT	41	85	6 6 6 7	LOTS 2,3,4,5 & 6. S1/2NE1/4 SE1/4NW1/4, NE1/4SW1/4 SE1/4 N1/2NE1/4	53	BUFFALO 1703 CASH THOMAS COPPINGER PATENTED	41	85	10	NW1/4SE1/4
38	BUFFALO 1791 H.E. THOMAS W. WROAT PATENTED	41	85	6 7	LOT 7. SE1/4SW1/4 LOT 1, NE1/4NW1/4	54	BUFFALO 1003 CASH LILLIAN M. GHENT PATENTED	41	85	11	S1/2SW1/4, SW1/4SE1/4
39	BUFFALO 2032 CASH HARRY E. GESSELYESSER PATENTED	41	85	1	NE1/4SW1/4, NW1/4SE1/4	55	BUFFALO 1076 CASH ISAAC STUBBS PATENTED	41	85	12	NW1/4
40	BUFFALO 1084 T. & S. CHAS. STUBBS PATENTED	41	85	1	W1/2SW1/4	56	BUFFALO 04350 S. S. APPROVED	41	85	14	SW1/4NW1/4
41	BUFFALO 07384 S.A.H. JAMES STUBBS, ASSIGNEE PATENTED	41	85	2	NE1/4SE1/4	57	BUFFALO 1085 T. & S. JAMES W. BACKUS PATENTED	41	85	15	W1/2NW1/4
42	BUFFALO 1806 CASH THOMAS W. WAUGH PATENTED	41	85	3	SE1/4NE1/4	58	DESIGNATED SCHOOL SECTION	41	85	16	ALL
43	BUFFALO 1762 CASH ALBERT G. ROWAN PATENTED	41	85	3	LOT 4	59	BUFFALO 952 D.E. GEORGE F. ROBINSON PATENTED	41	85	19 20	S1/2SE1/4 SW1/4SW1/4
44	BUFFALO 1717 H.E. JAMES W. BACKUS PATENTED	41	85	4 9	N1/2SE1/4, SW1/4SE1/4 NW1/4NE1/4	60	BUFFALO 2365 S.A.H. EDWARD O. HOUCK, ASSIGNEE PATENTED	41	85	20	SE1/4SW1/4
45	BUFFALO 030624 H.E. JAMES J. WADDELL PENDING	41	85	5 5	LOTS 3 & 4 SW1/4NW1/4	61	BUFFALO 1763 CASH JAMES F. THOMSON PATENTED	41	85	21 21	SW1/4NE1/4, SE1/4NW1/4 N1/2NW1/4
46	BUFFALO 04350 S. S. APPROVED	41	85	6	LOT 1	62	BUFFALO 1764 CASH ANNA S. THOMSON PATENTED	41	85	21 22	N1/2SE1/4 W1/2SW1/4
47	VACANT	41	85	7 8 17 18	SE1/4SE1/4 N1/2S1/2, SW1/4SW1/4 NE1/4, S1/2NW1/4, N1/2SW1/4 E1/2NE1/4	63	BUFFALO 1219 CASH FRANK MILLER PATENTED	41	85	26	N1/2NE1/4
48	BUFFALO 960 D.E. JOSEPH WILLIAMS PATENTED	41	85	8 17	SE1/4SW1/4, S1/2SE1/4 NE1/4NW1/4	64	BUFFALO 09868 S.A.H. CON SHEA. ASSIGNEE PATENTED	41	85	27	SW1/4NW1/4
49	BUFFALO 07515 S.S. APPROVED	41	85	17	NW1/4NW1/4	65	BUFFALO 05382 S.S. APPROVED	41	85	28	N1/2S1/2
50	BUFFALO 029439 H.E. BERTUS O. BUCKINGHAM PENDING	41	85	9 9 10	E1/2NE1/4, SW1/4NE1/4 NW1/4, S1/2 SW1/4SW1/4	66	BUFFALO 962 T. & S. GEO. H. FOSTER PATENTED	41	85	29 29	NW1/4NE1/4, S1/2NE1/4 NE1/4NW1/4
51	BUFFALO 13870 L.S. SANTA FE PACIFIC R.R.CO. PATENTED	41	85	10	NW1/4SW1/4	67	DESIGNATED SCHOOL SECTION	41	85	36	ALL
52	BUFFALO 016897 S.A.H. KENNETH MCDONALD PATENTED	41	85	10	NE1/4SW1/4	79	BUFFALO 953 D.E. CLARENCE E. SAXTON PATENTED	41 41	85 86	19 24	LOT 4, E1/2SW1/4 SE1/4SE1/4

OFFICE OF U.S. SUPERVISOR OF SURVEYS
DENVER, COLORADO, APRIL 16, 1935
THIS INDEX TO SEGREGATED TRACTS IN RESURVEYED TOWNSHIP NO. 41 NORTH, RANGE NO. 85 WEST OF THE SIXTH PRINCIPAL MERIDIAN, WYOMING, IS MADE TO ACCOMPANY THE PLAT OF RESURVEY OF SAID TOWNSHIP AND IS HEREBY APPROVED

Frank R. Johnson
U. S. SUPERVISOR OF SURVEYS

DEPARTMENT OF THE INTERIOR
GENERAL LAND OFFICE
WASHINGTON, D.C., MAY 14, 1935.
THIS DIAGRAM HAVING BEEN PROPERLY PREPARED IS HEREBY ACCEPTED

Antoinette Funk
ASSISTANT COMMISSIONER

MDK

2275-F

AMT Q.R.G.C.

Transmitted to Buffalo Land Office April 15, 1936.

41 - 85

(28)

Click Here for Field Notes

3931

49

TOWNSHIP No. 41 NORTH, RANGE No. 85 WEST of the 6th Principal MERIDIAN.

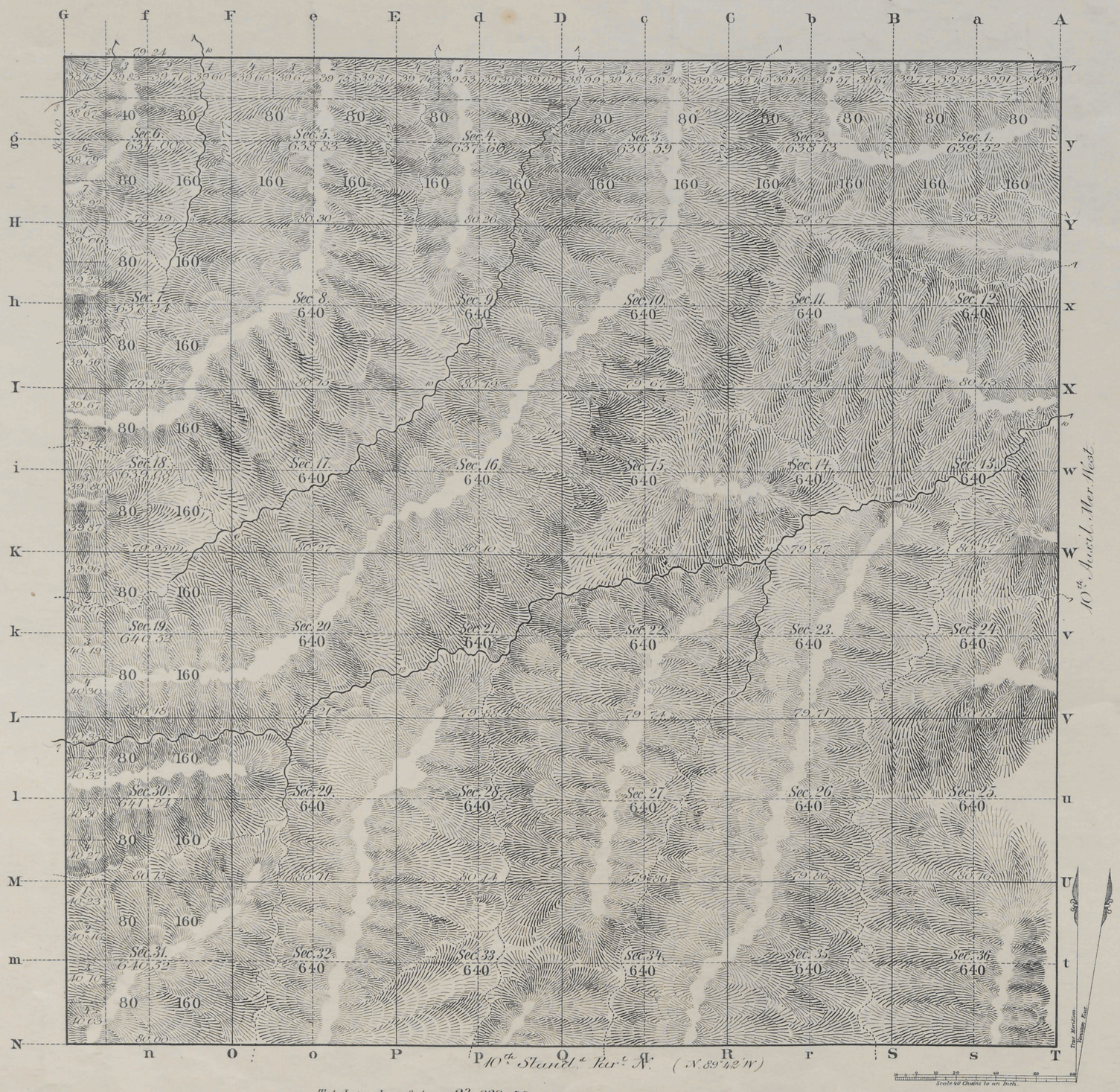

Total number of Acres. 23,023.33

Surveys Designated	By Whom Surveyed	Date of Contract	Amount of Surveys Mls. Chs. Lks.	When Surveyed	Magnetic Declination
Township lines					
Subdivisions	Ed. F. Stahle	Sept. 21st 1880	59 79 39	June 11-13 1884	17°40' East
Connections					

The above Map of Township No. 41 North Range No. 85 West of the Sixth Principal Meridian Wyoming Territory is strictly conformable to the field notes of the survey thereof on file in this Office, which have been examined and approved

Surveyor Generals Office,
Cheyenne, Wyoming
July 31, 1884.

Edw. C. David
Surv. Genl.

2275

A. GAST & CO. - ST. LOUIS & N.Y.

41 - 85

(28)

Indexed

accession no. 3970

Click Here for Field Notes

66

EXTERIOR LINES.

Scale 3 miles to 1 inch. Magnetic Variation, East.

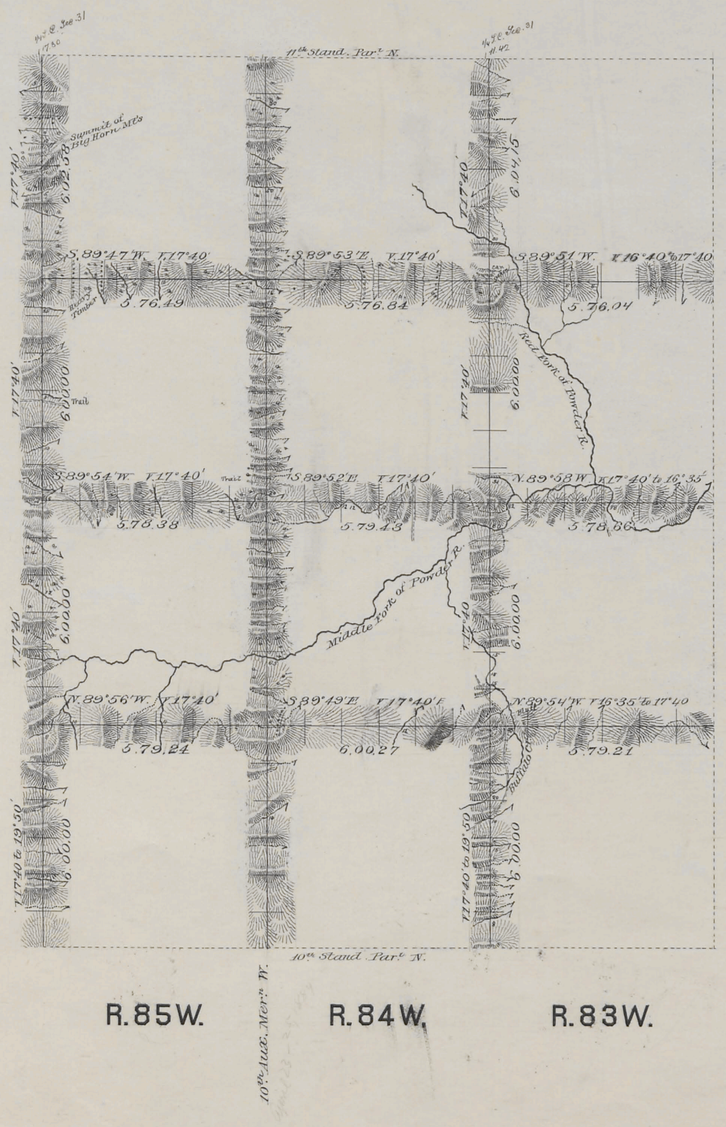

Surveys Designated.	By Whom Surveyed.	Date of Contract.	Amount of Surveys Mls	Chs	Lks	When Surveyed.
Exterior lines	Ed. F. Stahle	Sep. 21st 1880	101	71	29	Apr. 23–May 8, 1884
Connections	" " "	" " "		29	22	" " "

I hereby certify that the above map of the Exterior lines of Tps 41, 42, 43 & 44 N., R's 83, 84 & 85 West of the 6th P. M. Wyo. Ter. is strictly conformable to the field notes of the survey thereof on file in this office, which have been examined and approved.

Surveyor General's Office,
Cheyenne Wyoming, July 31st 1884. } Edw. C. Davis, Surv. Genl.

2292

Click Here for Field Notes

Retracement Notes, All or Part

(22) Includes 2365

50

10 STANDARD PARALLEL NORTH

Along S. Bds of Townships 41 N. Rgs 83 to 88 incl. W. of the 6th Pr. Mer. Wyo Ter.

Course N. 89° 42' W.

Magn. Variation East. Scale 40 chs. to 1 Inch

T. 41 N. R. 88 W.



April 10, 82

T. 41 N. R. 87 W.



April 10, 82

T. 41 N. R. 86 W.



April 8, 10, 82

T. 41 N. R. 85 W.



April 8, 82

T. 41 N. R. 84 W.



April 7, 82

T. 41 N. R. 83 W.

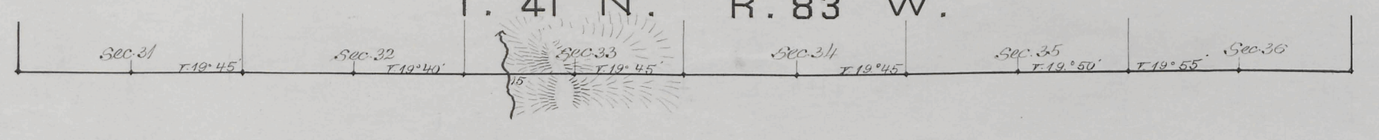

April 7, 82

Surveys Designated	By Whom surveyed	Date of Contract	Amount of Surveys Mls.	Chs.	Lks.	When surveyed
10 Stand. P. N.	Charles A. Honey	January 12, 1882	36	00	00	April 4-10, 1882

I hereby certify that the above diagram of the 10th Standard Parallel North along South Boundaries of Townships 41 North in Ranges 83 to 88 inclusive West of the 6th Principal Meridian Wyoming Territory is strictly conformable to the field notes of the Survey thereof on file in this Office which have been examined and approved.

Surveyor Generals Office
Cheyenne Wyoming Sept. 3, 1883

Edw. C. Faird
Surveyor General

1685

(28)

Indexed

3972

Click Here for Field Notes

10th. Auxiliary Meridian West

In Tps. 41, 42, 43 & 44 N. betn. Rs. 84 & 85 West, 6th. P.M., Wyo. Territory.

Scale 40 Chs. to 1 inch Mag. Var. East.



Surveys Designated	By whom surveyed	Date of contract	Amount of surveys M. C. L.	When surveyed
10th. Auxil. Mer. W.	Ed. F. Stahle	Sep. 21st 1880	24 . 00 . 96	April 23-25 '84
Connections	" "	" "	13 . 74	" " "

2294

I hereby certify that the above diagram of the 10th. Auxiliary Meridian West, in Tps. 41, 42, 43 & 44 N. betw. Rs. 84 & 85 West of the 6th P.M. Wyo. Ter. is strictly conformable to the field-notes of the survey thereof on file in this office, which have been examined and approved.

Surveyor Generals Office
Cheyenne, Wyoming } July 31st 1884.

Edw. C. Bard
Sur. Gen.