Click Here for Field Notes

4083

(4-675b)

ORIGINAL

SUPPLEMENTAL PLAT No. 1

RESURVEY TOWNSHIP No. 41 NORTH, RANGE No. 87 WEST OF THE SIXTH PRINCIPAL MERIDIAN, WYOMING

INDEX TO SEGREGATED TRACTS

Resurvey	Original Survey							
Tract No.	T.	R.	Sec.	Subdivisions	ENTRY Kind	ENTRY No.	Status In Land Office	Entryman
73	41	87	1	Lot 4, SW¼NW¼	T. and S.	07781	Patented	Lucius H. Alger
74	"	"	2	SE¼ NE¼	S. S.	06589	Valid	State of Wyoming
75	"	"	1	NW¼ SW¼				
	"	"	2	NE¼ SE¼	S. S.	06922	Approved	State of Wyoming
76	"	"	2	SE¼ SE¼				
	"	"	11	E½ NE¼				
	"	"	12	SW¼ NW¼	T. and S.	08518	Patented	Fred A. Earl

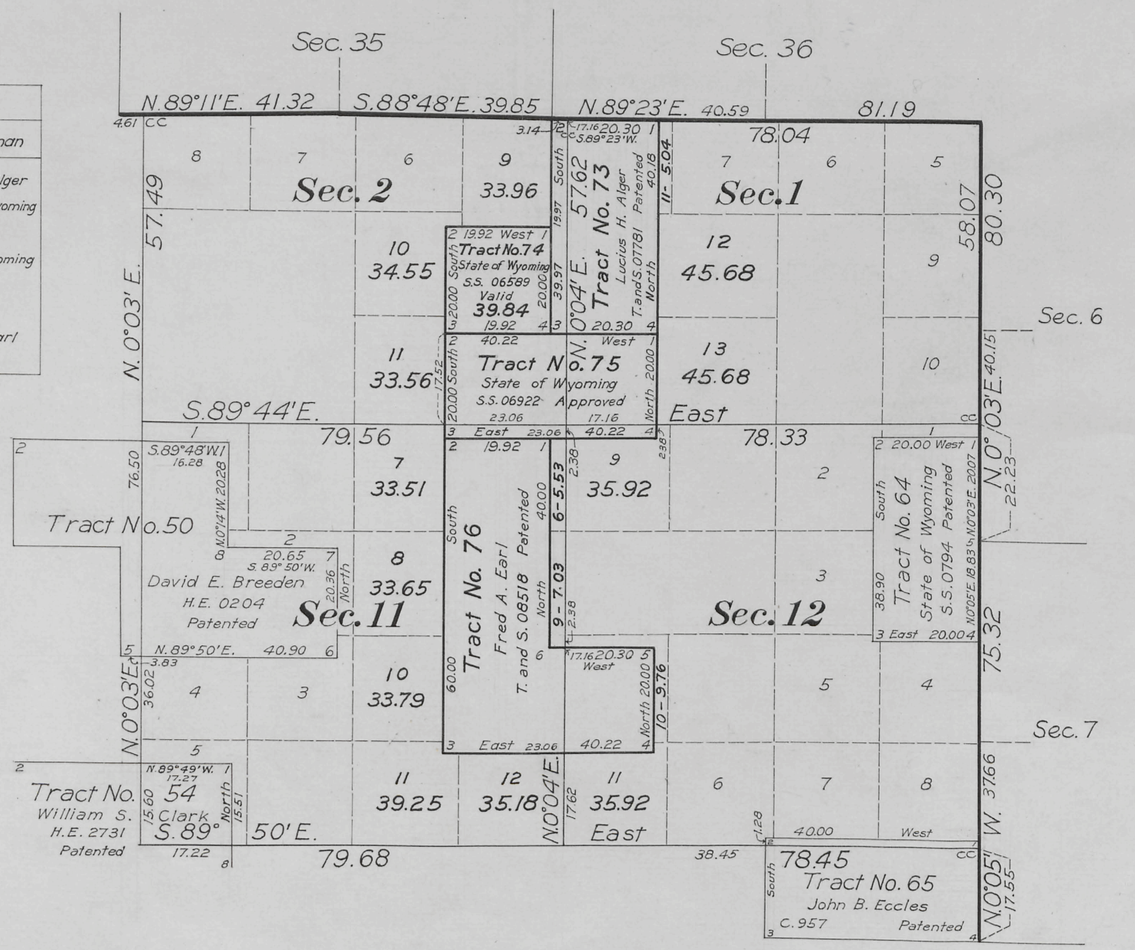

Mean Magnetic Declination, Scale: 20 Chains to an Inch. Area Surveyed, Acres.

LINES DESIGNATED	BY WHOM SURVEYED	GROUP No.	GROUP DATE	MILEAGE MLS.	MILEAGE CHS.	WHEN SURVEYED BEGUN	WHEN SURVEYED COMPLETED
Tract	Mark D. King	80	Jan. 23, 1925	5	21.03	July 7, 1925	July 9, 1925
Connecting	"	"	"		62.60	"	"
Meander							
Miscellaneous							

AMT

Office of U.S. Supervisor of Surveys
Denver, Colorado, January 25, 1926.
The above plat of Township No. 41 North, Range No. 87 West of the Sixth Principal Meridian, Wyoming, is strictly conformable to the field notes of the survey thereof which have been examined and approved.

U.S. Supervisor of Surveys.

DEPARTMENT OF THE INTERIOR
GENERAL LAND OFFICE
Washington, D.C., August 31. 1926.
The survey represented by this plat having been correctly executed in accordance with the requirements of law and the regulations of this office, is hereby accepted.

Acting Assistant Commissioner.

2363-D

Transmitted to Buffalo. Nov. 12, 1926.

41-87

Click Here for Field Notes

Click Here for Exterior Notes

accession no. 4080

(4-675a)

ORIGINAL

Accepted October 18, 1923.

Sheet No. 1

Resurvey Township No. 41 North, Range No. 87 West of the Sixth Principal Meridian, Wyoming

In 3 Sheets

TABLE OF CONFLICTS

Area of conflict of H.E. 3668, John R. Young with NW¼NW¼ Sec. 30, C.0221, J.B. White	40.00 Acres
Area of H.E. 3668, John R. Young, exclusive of conflict with C.0221, J.B. White	80.00
Area of C.0221, J.B. White, exclusive of conflict with H.E. 3668, John R. Young	40.00

See Table of Conflicts Resurvey T.41 N., R.88 W.

All tract segregations shown hereon and all other claims shown to conform to the lines of the resurvey, whether by the original or new legal subdivisions, represent the position and form of said tracts under the original description as referred to the original survey, located as such on the ground according to the best available evidence of their true position

Areas in Acres	
Public Land	
Indian Reservation	
Indian Allotments	
Mineral Claims	
Water Surface	
Total Area	

True Meridian

Scale 40 Chains to an inch

Mean Magnetic Declination
Latitude 43° 28′ N.
Longitude 107° 13′ W.

Surveys Designated	By Whom Surveyed	Group No.	Group Date	Mls.	chs.	lks.	Begun	Completed
Resurvey Subdivision Lines	Alex Douglas and E. Adams	28	January 2, 1915	58	32	15	July 18, 1916	August 10, 1916
Connecting Lines	" "	"	" "	7	38	41	July 18, 1916	June 26, 1923
Resurvey Township Lines	" "	"	" "	23	31	19	June 15, 1916	August 8, 1916
Segregated Tract Lines	Douglas, Adams and King	"	" "	56	26	60	July 27, 1916	June 26, 1923

The above map of Resurvey Township No. 41 North, Range No. 87 West of the Sixth Principal Meridian, Wyoming, in 3 Sheets, Nos. 1, 2 and 3, is strictly conformable to the field notes of the resurvey thereof on file in this office, which have been examined and approved

U.S. Surveyor General's Office,
Cheyenne, Wyoming, October 10, 1923

Clyde W. Atherly
Surveyor General

AMT

A.L.R.

2363 A.

41-87

Trans. to Buffalo Nov. 14, 1923.

23653-B

ORIGINAL

Accepted October 18, 1923.

Sheet No. 2

Resurvey Township No. 41 North, Range No. 87 West of the Sixth Principal Meridian, Wyoming

Sections 2, 3, 4, 9, 10, 11, 14, 15, 16, 21 22 and 23

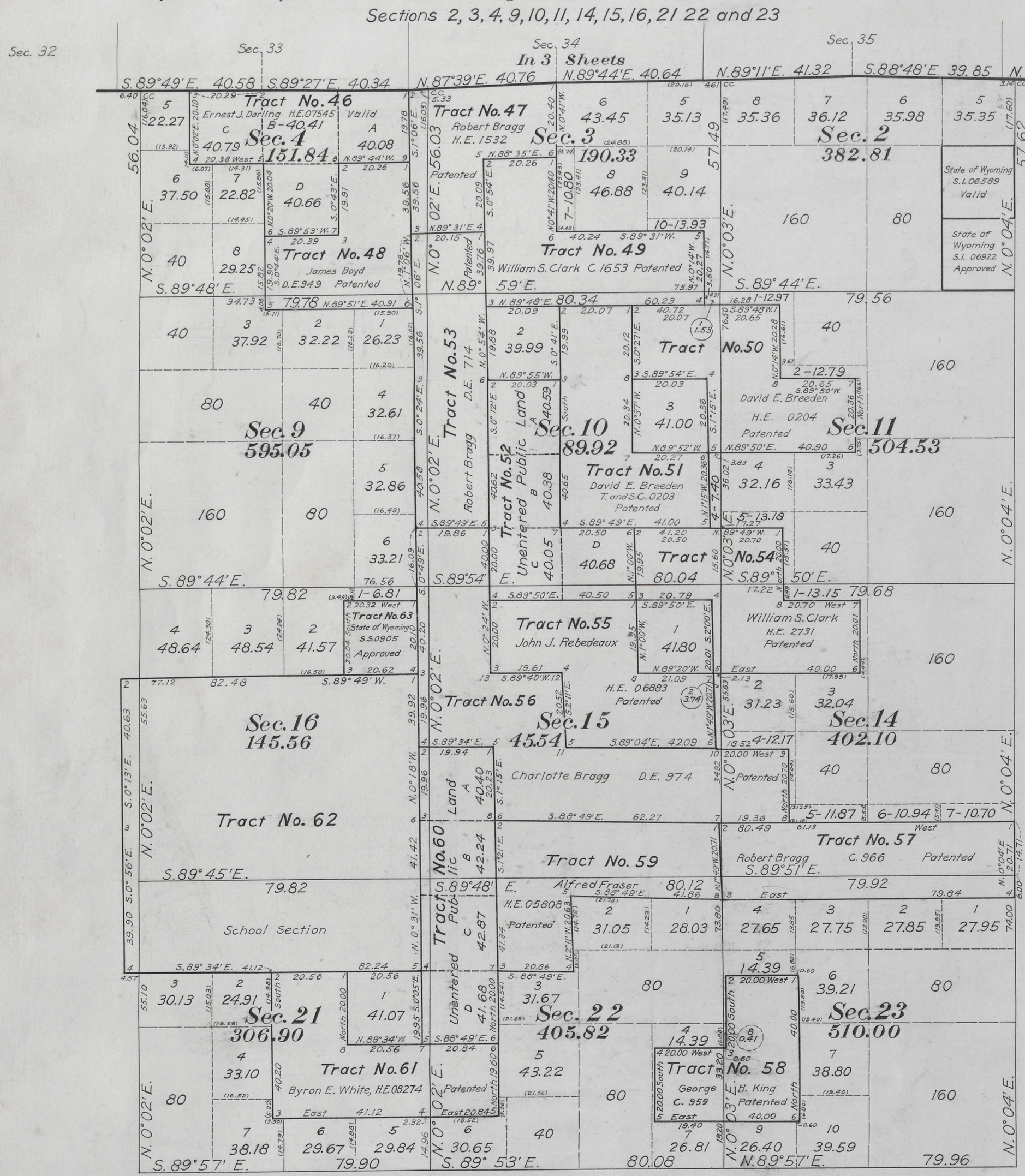

Each distance shown in parenthesis was obtained by computation

Scale 20 Chains to an Inch

Office of U.S. Surveyor General,
Cheyenne, Wyoming,
Approved October 10, 1923

Clyde W. Atherly.
Surveyor General

AMT

A.L.R.

Dawd L. Boyles
Nov. 15 1923

41-87

ORIGINAL

Accepted October 18, 1923.

4082

Sheet No. 3

Index Diagram

Resurvey Township No. 41 North, Range No. 87 West of the Sixth Principal Meridian, Wyoming

Group No. 28.

In 3 Sheets

Index to Segregated Tracts.

Resurvey	Original Survey							
Tract No.	T.	R.	Sec.	Subdivisions	Entry Kind	Entry No.	Status In Land Office	Entryman
38	41	87	6	Lots 6 and 7				
	41	88	1	E²SE⁴	H.E.	06163	Patented	Essie M. Patterson
39	41	87	7	Lots 1, 2, 3, 4,	H.E.	3009	Patented	James E. Benson
42	,,	,,	6	SE⁴NW⁴, E²SW⁴	D.E.	089	Patented	James E. Benson
43	,,	,,	6	NW⁴SE⁴	S.S.	03190	Patented	State of Wyoming
44	,,	,,	5	S²NW⁴, NE⁴SW⁴				
	,,	,,	6	SE⁴NE⁴	H.E.	3056	Patented	John Mang
45	,,	,,	5	SW⁴NE⁴, N²SE⁴, SE⁴SE⁴	H.E.	3261	Patented	Pedro S. Mares
46	,,	,,	4	Lots 1, 2, 3, SW⁴NE⁴	H.E.	07545	Valid	Ernest J. Darling
47	,,	,,	3	Lots 3 and 4, SW⁴NW⁴	H.E.	1532	Patented	Robert Bragg
48	,,	,,	4	SE⁴NE⁴, N²SE⁴	D.E.	949	Patented	James Boyd
49	,,	,,	3	SE⁴NW⁴, NE⁴SW⁴,				
	,,	,,	3	N²SE⁴	C.	1653	Patented	William S. Clark
50	,,	,,	2	SW⁴SW⁴				
	,,	,,	3	SE⁴SE⁴				
	,,	,,	11	N²NW⁴	H.E.	0204	Patented	David E. Breeden
51	,,	,,	3	SW⁴SE⁴				
	,,	,,	10	W²NE⁴, SE⁴NE⁴	Tond S.C.	0203	Patented	David E. Breeden
52	,,	,,	10	E²NW⁴, NE⁴SW⁴, NW⁴SE⁴	H.E.	0327	Relinquished	William Garden
53	,,	,,	3	W²SW⁴				
	,,	,,	10	W²NW⁴	D.E.	714	Patented	Robert Bragg
67	,,	,,	22	S²S²	C.	942	Patented	Ted Ingram
68	,,	,,	27	SW⁴NW⁴	H.E.	2057	Patented	Fred Bragg
69	,,	,,	27	SW⁴NE⁴	H.E.	2694	Patented	Fred Bragg

Resurvey	Original Survey							
Tract No.	T.	R.	Sec	Subdivisions	Entry Kind	Entry No.	Status In Land Office	Entryman
54	41	87	10	NE⁴SE⁴				
	,,	,,	11	NW⁴SW⁴, S²SW⁴	H.E.	2731	Patented	William S. Clark
55	,,	,,	10	SE⁴SW⁴, SW⁴SE⁴				
	,,	,,	15	N²NE⁴	H.E.	06883	Patented	John J. Rebedeaux
56	,,	,,	10	W²SW⁴				
	,,	,,	14	SW⁴NW⁴				
	,,	,,	15	S²NE⁴, E²NW⁴, NW⁴NW⁴	D.E.	974	Patented	Charlotte Bragg
57	,,	,,	14	N²SW⁴, N²SE⁴	C.	966	Patented	Robert Bragg
58	,,	,,	22	SE⁴NE⁴				
	,,	,,	23	W²NW⁴	C.	959	Patented	George H. King
59	,,	,,	15	E²SW⁴, N²SE⁴	H.E.	05808	F.C. Issued	Alfred Fraser
60	,,	,,	15	SW⁴NW⁴, W²SW⁴				
	,,	,,	22	NW⁴NW⁴	H.E.	06882	Cancelled	Charles H. Rebedeaux
61	,,	,,	21	W²NE⁴, SE⁴NE⁴				
	,,	,,	22	SW⁴NW⁴	H.E.	08274	Patented	Byron E White
62	,,	,,	16	All	School Section		Grant	State of Wyoming
63	,,	,,	9	SE⁴SE⁴	S.S.	0905	Valid	State of Wyoming
64	,,	,,	1	SE⁴SE⁴				
	,,	,,	12	NE⁴NE⁴	S.S.	0794	Patented	State of Wyoming
65	,,	,,	12	S²SE⁴	C.	957	Patented	John B. Eccles
66	,,	,,	25	NE⁴SE⁴	C.	03204	Patented	G.G. Longshore
70	,,	,,	27	NE⁴SE⁴	H.E.	2141	Patented	Fred Bragg
71	,,	,,	26	NW⁴SW⁴	H.E.	2408	Patented	Fred Bragg
72	,,	,,	26	SE⁴NW⁴	H.E.	2408	Patented	Fred Bragg

Index to Private Land Claims Conforming to Lines of Resurvey with Changed Description

Resurvey				Original Survey						
T.	R.	Sec.	Subdivisions	T.	R.	Sec.	Subdivisions	ENTRY Kind	ENTRY No.	Status In Land Office	Entryman
41	87	2	NE⁴SE⁴	41	87	2	SE⁴NE⁴	S.L.	06589	Valid	State of Wyoming
,,	,,	7	SW⁴SE⁴	,,	,,	7	W²SE⁴, SE⁴SE⁴				
,,	,,	17	NW⁴NW⁴	,,	,,	8	SW⁴SW⁴				
,,	,,	18	N²NE⁴	,,				H.E.	3661	Patented	Eliza M. Seymour
,,	,,	20	NW⁴NE⁴	,,	,,	17	SW⁴SE⁴	S.S.	0794	Patented	State of Wyoming
,,	,,	18	E²SW⁴	,,	,,	18	SE⁴NW⁴, NE⁴SW⁴	C.	939	Patented	Charles Rate
,,	,,	18	SE⁴NW⁴	,,	,,	18	NE⁴NW⁴	S.S.	0794	Patented	State of Wyoming
,,	,,	18	SW⁴NW⁴	,,	,,	18	Lot 1	S.I.S.	07782	Approved	State of Wyoming
,,	,,	18	W²SW⁴	,,	,,	18	Lots 2, 3, 4				
,,	,,	19	W²NW⁴	,,	,,	19	Lot 1	H.E.	1819	Patented	Charles Rate
,,	,,	19	SW⁴SW⁴	,,	,,	19	Lots 3 and 4				
,,	,,	30	NW⁴NW⁴	,,	88	24	SE⁴SE⁴				
,,	88	25	E²NE⁴	,,	,,	25	NE⁴NE⁴	H.E.	3668	Patented	John R. Young

Resurvey				Original Survey						
T.	R.	Sec.	Subdivisions	T.	R.	Sec.	Subdivisions	ENTRY Kind	ENTRY No.	Status In Land Office	Entryman
41	87	19	NW⁴SW⁴	41	87	19	Lot 2	S.I.S.	07195	Approved	State of Wyoming
,,	,,	30	W²NW⁴	,,	,,	30	Lots 1 and 2				
,,	88	25	SE⁴NE⁴	,,	88	25	SE⁴NE⁴	C.	0221	Patented	J. B. White
,,	87	30	SW⁴	,,	87	30	Lots 3 and 4, E²SW⁴	C.	03936	Patented	W. A. Griffin
,,	,,	31	SW⁴NW⁴, NW⁴SW⁴	,,	,,	31	Lots 2 and 3	C.	03999	Patented	W. A. Brown
,,	,,	32	Lots 1, 2 and 3	,,	,,	32	S²SW⁴, SW⁴SE⁴	C.	05264	Patented	John B. Okie
,,	,,	32	NE⁴SE⁴, Lot 4	,,	,,	32	E²SE⁴				
,,	,,	33	NW⁴, NW⁴SW⁴, Lot 1	,,	,,	33	NW⁴, W²SW⁴	D.E.	1377	Patented	R. L. Wooten
,,	,,	34	Lots 4 and 5	,,	,,	34	S²SE⁴	C.	0363	Patented	H. C. Beal
,,	,,	35	Lots 2 and 3	,,	,,	35	S²SW⁴	S.L.	0110	Patented	State of Wyoming
,,	,,	1	SW⁴SW⁴	,,	,,	1	NW⁴SW⁴				
,,	,,	2	SE⁴SE⁴	,,	,,	2	NE⁴SE⁴	S.I.	06922	Approved	State of Wyoming

Office of U.S. Surveyor General

Approved Cheyenne, Wyoming, October 10, 1923.

Clyde W. Arthurs.
Surveyor General

M.G.K.

A.L.N.

2363-C

James A. Duffalo
Nov. 14, 1923

41-87

Click Here for Field Notes

4079

TOWNSHIP Nº 41 NORTH. RANGE Nº 87 WEST of the 6TH Principal MERIDIAN.

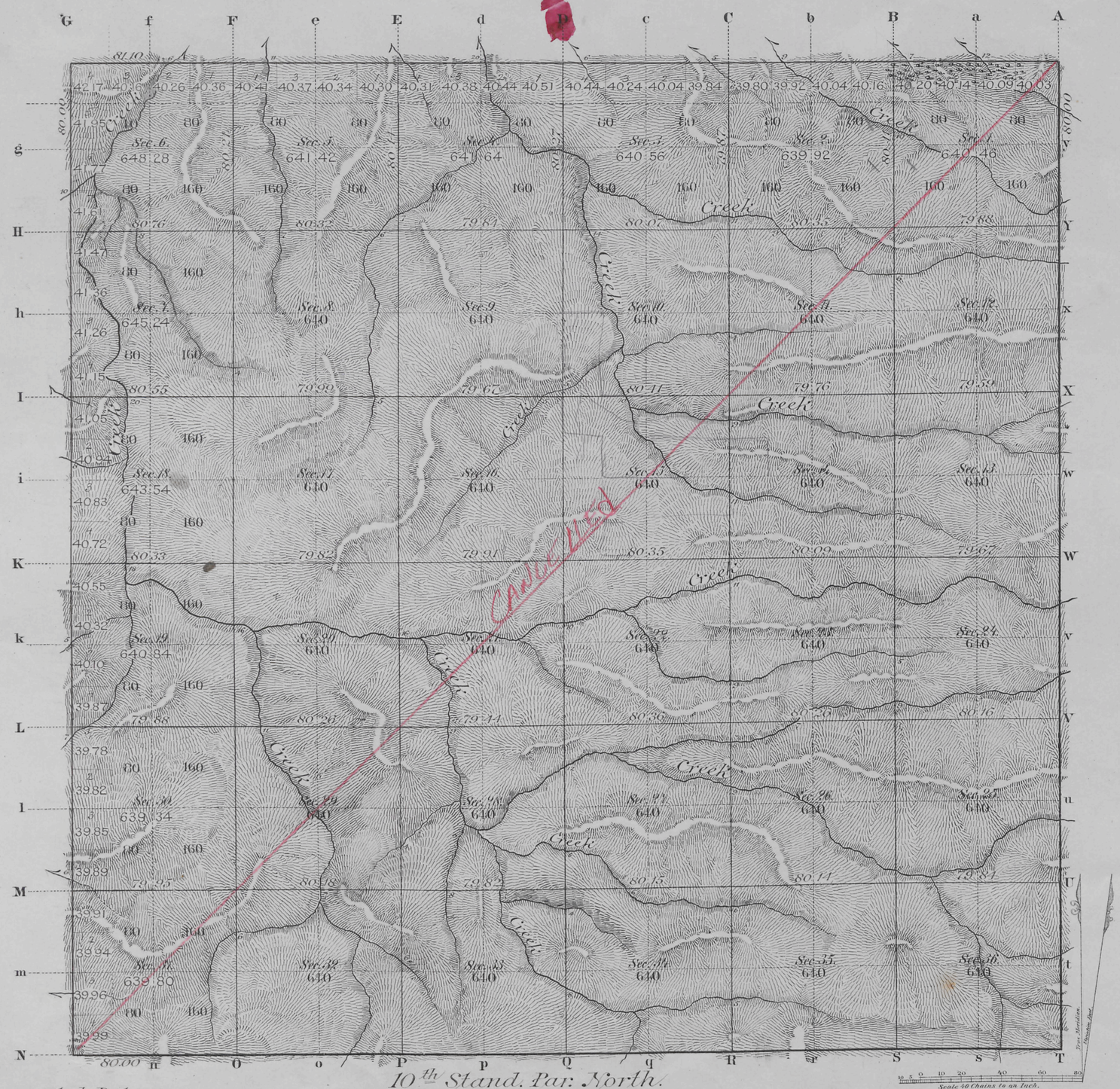

All Augmented Rates.

Total number of Acres. 23 061 04

Surveys Designated	By Whom Surveyed	Date of Contract	Amount of Surveys M's	Ch's	Lk's	When Surveyed	Magnetic Declination
N.s & W.s Township lines	Ed. F. Stahle	Sep 21st 1880	12	1	10	July 11th 12, 1884	
Subdivisions	" " "	" " "	60	02	40	July 12-th "	18°20' East.
Connections							
10th Stand. P.N.	Chas A. Honey	Jan 12th 1882	6	0	0	Apr 10th 1882	

The above Map of Township Nº 41 North Range Nº 87 West of the Sixth Principal Meridian Wyoming Territory is strictly conformable to the field notes of the survey thereof on file in this Office and have been examined and approved

Surveyor Generals Office
Cheyenne Wyoming
Feb'y 16th 1885.

Surv. Gen'l

2363

A. Gast & Co., St. Louis Mo.

card
41-87

1691

TOWNSHIP EXTERIORS

Scale: 1 inch = 160 chains

Table of Mileage

Surveys Designated	Amount Mls.	Chs.	Lks.	When Surveyed
Standard Lines Resurveys	24	50	81	July 10 - Sept. 21, 1897
Township " "	59	43	48	" 26 " 13, "
Connecting " "	46	62		" " "

This Plat
of the
Ninth Standard Parallel North, through Range 88 West;
The Tenth Standard Parallel North, through Ranges 87 and 88 West;
The Eleventh Guide Meridian West, through Townships 38 and 40 North;
The North and East Boundaries of Tps. 39N., R. 87W. and 37, 38 and 39N., R. 88W;
The East Boundaries of Tps. 40N., Rgs. 87 and 88W.;
And the South Boundary of T. 39N., R. 87 West of the Sixth Principal Meridian, Wyoming,
is strictly conformable to the field notes of the retracing and resurvey thereof
by
J. Frank Warner, U.S. Dep. Surv.
under his
Contract No. 266,
dated, April 23, 1897,
which have been examined, approved and filed in this office.
U.S. Surv. Gen'l's Office
Cheyenne, Wyoming
June 7th, 1898
Alpheus P. Hamman
U.S. Surv. Gen'l.

Approved by Comm'r letter June 1-1898

2768

(29)

Indexed

Click Here for Field Notes

4066

EXTERIOR LINES.

Scale 3 miles to 1 inch. Magnetic Var. East.

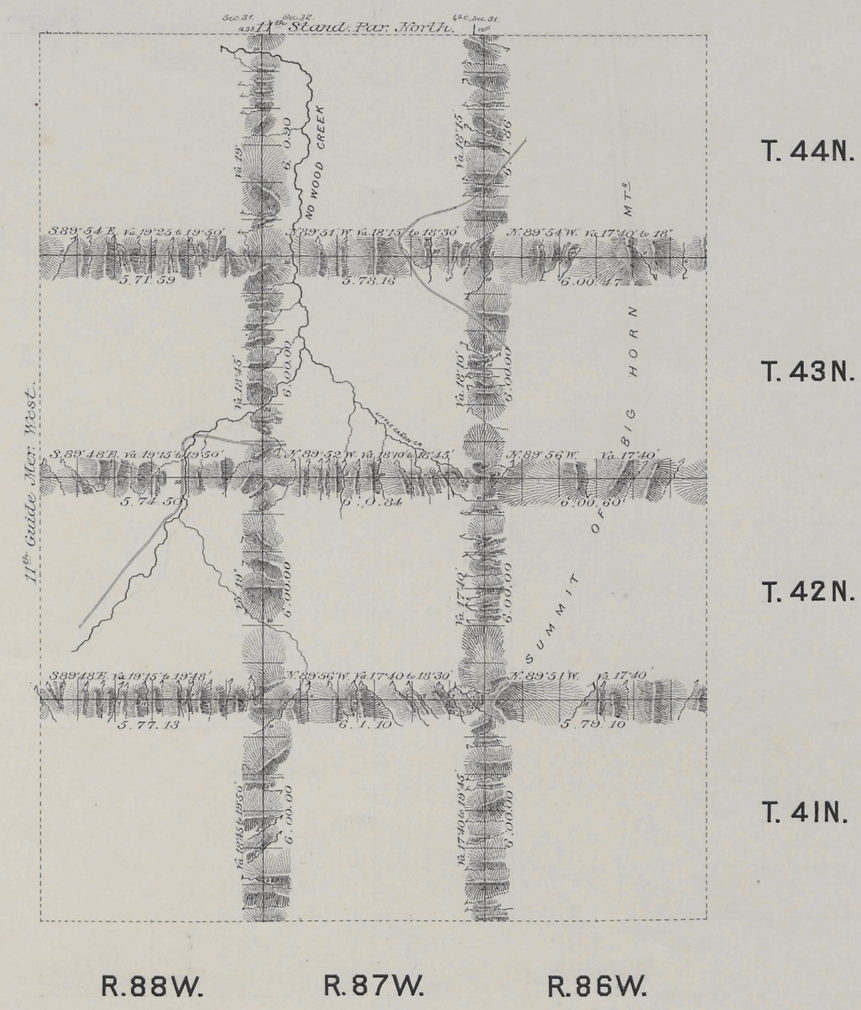

Augmented Rates 101 Mls. 17 Chs. 58 Lks.
Regular " 48 " 67 ".

Surveys Designated	By Whom Surveyed.	Date of Contract.	Amount of Surveys mls	chs	lks	When Surveyed.
Township lines	Ed. F. Stahle	Sep. 21st 1880	101	66	25	July 5-17, 1884
Connections	" " "	" " "		35	34	" " "

I hereby certify that the above diagram of the Exterior lines of Townships 41, 42, 43 & 44 North, Ranges 86, 87 & 88 West of the 6th Principal Meridian Wyoming Territory, is strictly conformable to the field notes of the survey thereof on file in this Office, which have been examined and approved.
Surveyor General's Office.
Cheyenne Wyoming Febr. 16th 1885 John W. Meldrum
Surveyor General

2352

Click Here for Field Notes

Retracement Notes, All or Part

(22) Frederick

2365

50

10 STANDARD PARALLEL NORTH

Along S. Bdys of Townships 41 N. Rgs. 83 to 88 incl. W. of the 6th Pr. Mer. Wyo Ter.

Course N. 89° 42 W.

Magn. Variation East. Scale 40 chs. to 1 Inch

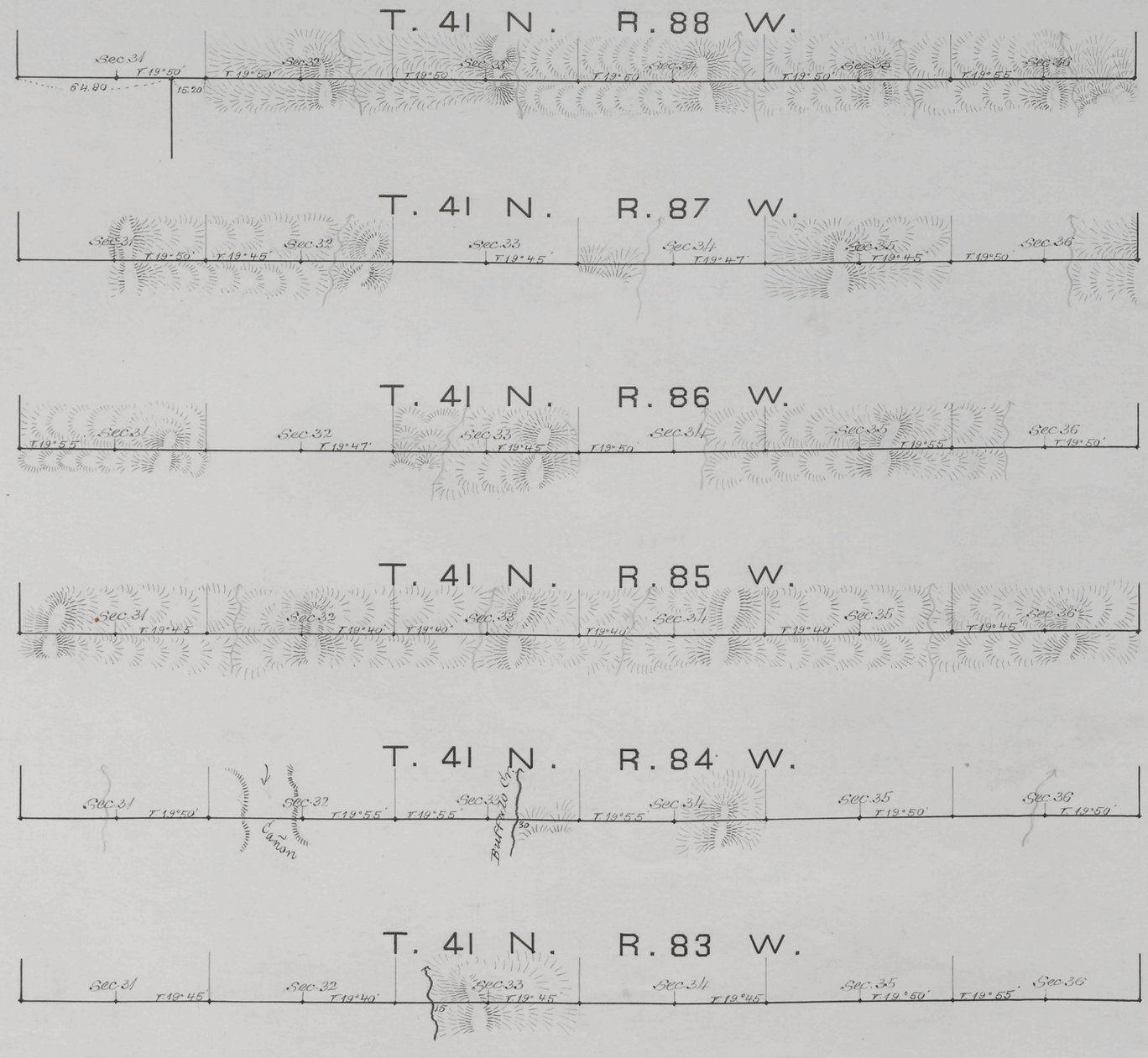

Surveys Designated	By Whom surveyed	Date of Contract	Amount of Surveys Mls.	Chs.	Lks.	When surveyed
10 Stand. P. N.	Charles A. Honey	January 12. 1882	36	00	00	April 4. 10. 1882

I hereby certify that the above diagram of the 10th Standard Parallel North along South Boundaries of Townships 41 North in Ranges 83 to 88 inclusive West of the 6th Principal Meridian Wyoming Territory is strictly conformable to the field notes of the Survey thereof on file in this Office which have been examined and approved.

Surveyor Generals Office
Cheyenne Wyoming Sept. 3, 1883

Edw. C. Faird
Surveyor General

April 10, 82

April 10, 82

April 8, 82

April 7, 82

April 7, 82

1685