Click Here for Field Notes

Click Here for Exterior Notes

402 (4-675 a)

ORIGINAL

Accepted November 27, 1922.

Resurvey Township No. 41 North, Range No. 88 West of the Sixth Principal Meridian, Wyoming

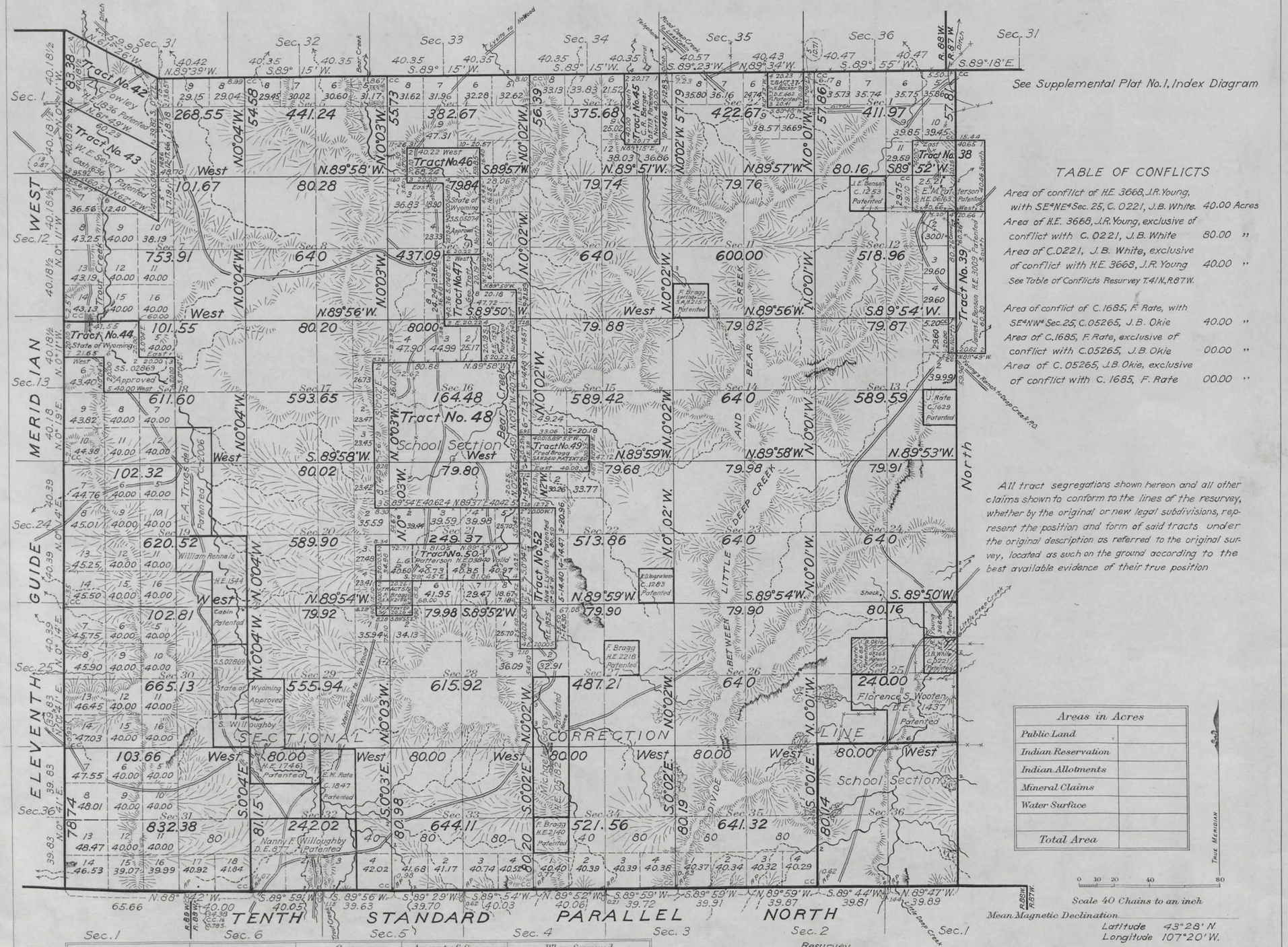

See Supplemental Plat No. 1, Index Diagram

TABLE OF CONFLICTS

Area of conflict of H.E. 3668, J.R. Young, with SE¼NE¼ Sec. 25, C. 0221, J.B. White.	40.00 Acres
Area of H.E. 3668, J.R. Young, exclusive of conflict with C. 0221, J.B. White	80.00 "
Area of C.0221, J.B. White, exclusive of conflict with H.E. 3668, J.R. Young	40.00 "
See Table of Conflicts Resurvey T.41N., R.87W.	
Area of conflict of C. 1685, F. Rate, with SE¼NW¼ Sec. 25, C. 05265, J.B. Okie	40.00 "
Area of C. 1685, F. Rate, exclusive of conflict with C. 05265, J.B. Okie	00.00 "
Area of C. 05265, J.B. Okie, exclusive of conflict with C. 1685, F. Rate	00.00 "

All tract segregations shown hereon and all other claims shown to conform to the lines of the resurvey, whether by the original or new legal subdivisions, represent the position and form of said tracts under the original description as referred to the original survey, located as such on the ground according to the best available evidence of their true position

Areas in Acres	
Public Land	
Indian Reservation	
Indian Allotments	
Mineral Claims	
Water Surface	
Total Area	

Scale 40 Chains to an inch

Mean Magnetic Declination

Latitude 43° 28' N.

Longitude 107° 20' W.

Surveys Designated	By Whom Surveyed	Group No.	Group Date	Amount of Surveys Mls.	Amount of Surveys chs.	Amount of Surveys lks.	When Surveyed Begun	When Surveyed Completed
Resurvey Subdivision Lines	A. Douglas and E. Adams	28	January 2, 1915	59	75	82	June 27, 1916	July 13, 1916
Connecting Lines	" "	"	" "	3	76	25	June 27, 1916	September 27, 1920
Segregated Tract Lines	" "	"	" "	24	55	36	July 5, 1916	September 27, 1920
Resurvey Township Lines	" "	"	" "	24	33	76½	June 12, 1916	July 15, 1916

Resurvey

The above map of Township No. 41 North, Range No. 88 West of the Sixth Principal Meridian Wyoming, is strictly conformable to the field notes of the resurvey thereof on file in this office, which have been examined and approved.

U. S. Surveyor General's Office.

Cheyenne, Wyoming, November 9, 1922

Clyde W. Atherly

Surveyor General.

2371-A

Frank P. Ruffalo

Dec. 16, 1922

41-88

2371-B

ORIGINAL

Accepted November 27, 1922.

Index Diagram — Supplemental Plat No. 1

Resurvey Township No. 41 North Range No. 88 West of the Sixth Principal Meridian, Wyoming

Group No. 28

Index to Segregated Tracts

Resurvey	Original Survey							
Tract No.	T.	R.	Sec.	Subdivisions	ENTRY Kind	ENTRY No.	Status In Land Office	Entryman
37	41	88	2	Lot 1	D.E.	662	Patented	Henry Becker
38	"	"	1	E²SE⁴				
	"	87	6	Lots 6, 7	H.E.	06163	Patented	Essie M. Patterson
39	"	"	7	Lots 1, 2, 3, 4	H.E.	3009	Patented	James E. Benson
42	"	88	6	Lots 3,4,5, SE⁴NW⁴	H.E.	1836	Patented	L. Crowley
43	"	"	6	Lots 6,7, E² SW⁴	C.	1636	Patented	W.E. Severy
44	"	"	18	Lot 1, E²NW⁴, SW⁴NE⁴	S.S.	02869	Approved	State of Wyoming
45	"	"	3	Lot 1, SE⁴NE⁴	D.E.	713	Patented	Chas. R. Berger
46	"	"	4	NE⁴SW⁴, W²SE⁴				
	"	"	9	NW⁴NE⁴	S.S.	05074	Approved	State of Wyoming
47	"	"	9	SW⁴NE⁴, N²SE⁴, SE⁴SE⁴	H.E.	1530	Patented	Geo. Trott
48	"	"	16	All	School	Section	Grant	State of Wyoming
49	"	"	15	N²SW⁴	S.A.H	2410	Patented	Fred Bragg
50	"	"	21	S²NE⁴, S²NW⁴	H.E.	03840	Valid	Leonidas G. Patterson
51	"	"	21	NW⁴SW⁴	S.A.H.	2156	Patented	F. Bragg
52	"	"	22	W²NW⁴, W²SW⁴,	H.E.	1825	Patented	Alva L. Lydich

Index to Private Land Claims Conforming to Lines of Resurvey With Changed Description

Resurvey				Original Survey							
T.	R.	Sec.	Subdivisions	T.	R.	Sec.	Subdivisions	ENTRY Kind	ENTRY No.	Status In Land Office	Entryman
41	88	12	NE⁴NW⁴	41	88	1	SE⁴SW⁴	C.	1253	Patented	James E. Benson
"	"	11	SW⁴SW⁴	"	"	11	NW⁴SW⁴	S.A.H.	2157	Patented	Fred Bragg
"	"	13	NE⁴SE⁴	"	"	13	SE⁴NE⁴	C.	1629	Patented	J. Rate
"	"	18	SW⁴SE⁴	"	"	18	SE⁴SE⁴				
"	"	19	W²NE⁴	"	"	19	E²NE⁴	C.	2006	Patented	F A. Truesdell
"	"	19	N²SE⁴, SE⁴SE⁴	"	"	19	NE⁴SE⁴				
"	"	30	NE⁴NE⁴	"	"	20	W²SW⁴				
				"	"	29	NW⁴NW⁴	H.E.	1544	Patented	William Rennels
"	"	22	SE⁴SE⁴	"	"	22	NE⁴SE⁴	C.	1283	Patented	R.D. Ingraham
"	"	25	SE⁴NW⁴	"	"	25	NE⁴NW⁴	C.	1685	Patented	F. Rate
"	"	25	SE⁴NE⁴	"	"	25	SE⁴NE⁴				
"	87	30	W²NW⁴	"	87	30	Lots 1 and 2	C.	0221	Patented	J.B. White
"	"	19	SW⁴SW⁴	"	88	25	NE⁴NE⁴				
"	"	30	NW⁴NW⁴	"	87	19	Lots 3 and 4				
"	88	25	E²NE⁴	"	88	24	SE⁴SE⁴	H.E.	3668	Patented	John R. Young
"	"	27	SW⁴NE⁴	"	"	27	NW⁴NE⁴	H.E.	2218	Patented	F. Bragg
"	"	32	N²SW⁴, NW⁴SE⁴, Lots 1, 2, 3.	"	"	32	SW⁴, W²SE⁴	D.E.	877	Patented	Nanny F. Willoughby

This Index Diagram is made to accompany the plat of resurvey Township No. 41 North, Range No. 88 West of the Sixth Principal Meridian, Wyoming, and is hereby approved.

Office of U.S. Surveyor General,

Cheyenne, Wyoming, November 9, 1922.

Clyde W. Atherly

Surveyor General

M.G.K.

A.L.R.

41 - 88

Recd by Buffalo Dec. 16, 1922

Click Here for Field Notes

4101

TOWNSHIP No. 41 NORTH. RANGE No. 88 WEST of the 6TH Principal MERIDIAN.

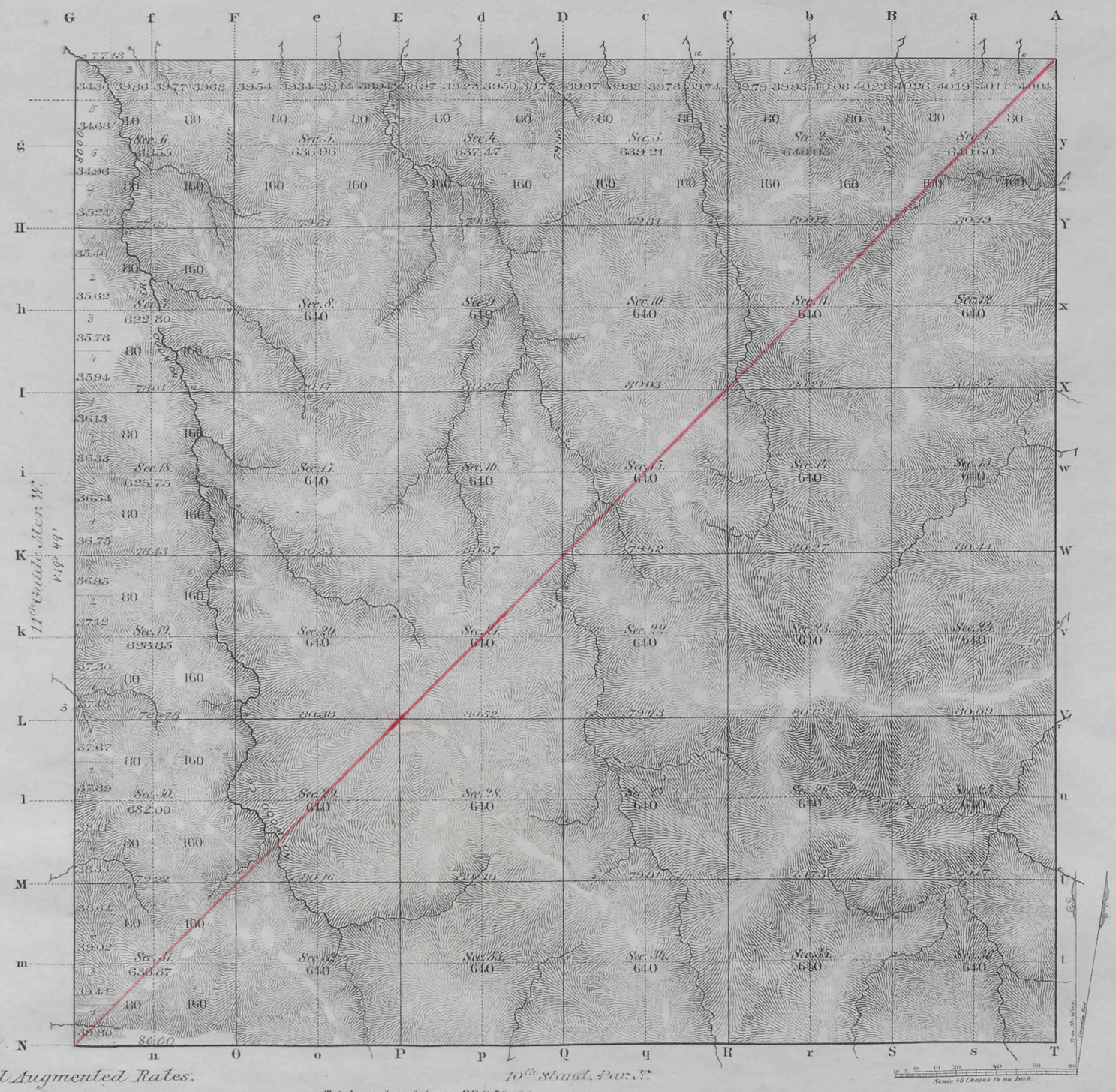

All Augmented Rates.

10th Stand. Par. N.

Total number of Acres. 22,959.09

Surveys Designated	By Whom Surveyed	Date of Contract	Amount of Surveys Mls	Chs	Lks	When Surveyed	Magnetic Declination
N. Township line	Ed. F. Stahle	Sep. 21st 1880	5	77	13	July 12th 1884	
Subdivisions	" " "	" " "	59	73	90	July 18-23, 1884	19°15' 19°50' East
Connections							
11th Guide M.W.	Chas. A. Honey	Jan. 12th 1882	6	0	0	Apr. 11th 1882	
10th Stand. P.N.	" " "	" " "	6	0	0	" 10th "	

The above Map of Township No. 41 North Range No. 88 West of the Sixth Principal Meridian Wyoming Territory is strictly conformable to the field notes of the survey thereof on file in this Office which have been examined and approved

Surveyor General's Office, John W. Meldrum
Surr. Genl.

Cheyenne Wyoming
Feb. 16th 1885

A. Gast & Co., St. Louis, Mo.

2371

Cave

41-88

37
Indexes

47

4855

TOWNSHIP EXTERIORS

Scale: 1 inch to 160 chains

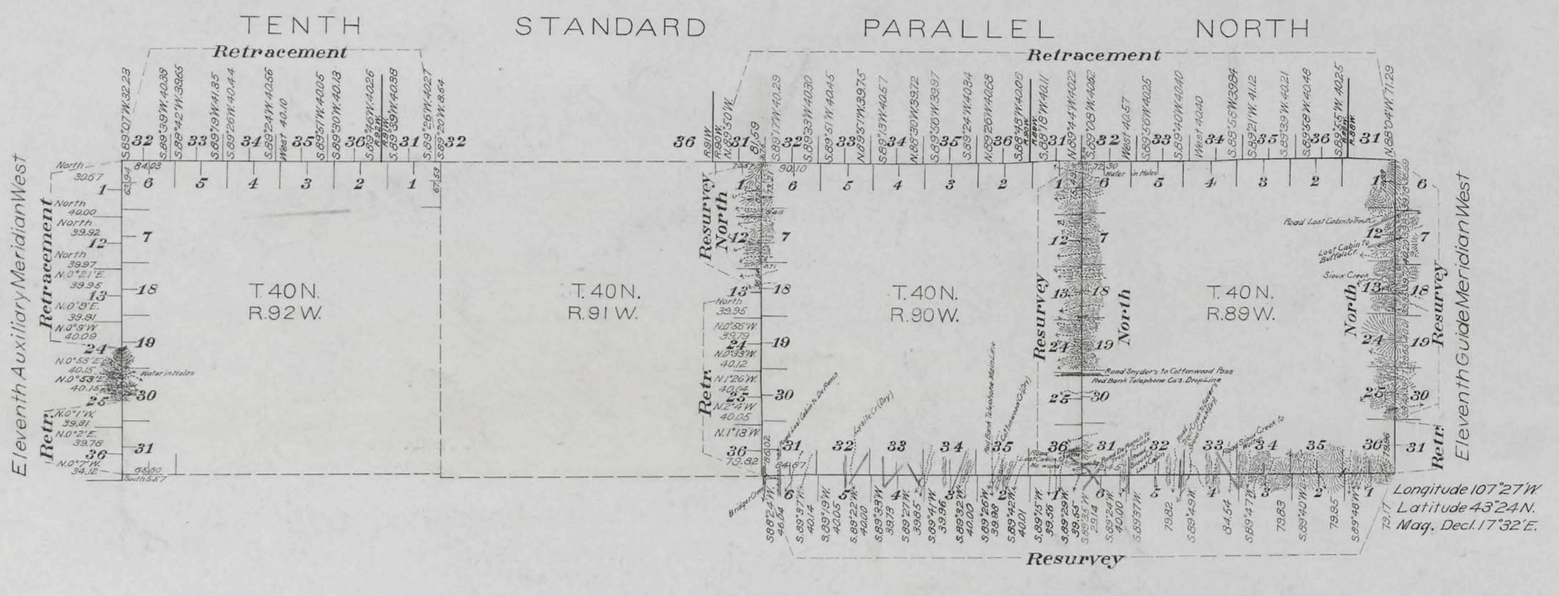

Table of Mileage

Surveys Designated	Amount Mls.	Chs.	Lks.	When Surveyed
Standard Lines	1	05	87	October 6, 1906
" " Resur.	4	73	88	May 4, 1907.
" " Retr.	24	68	00	October 4, 1906-May 3, 1907.
Township " Resur.	20	32	03	May 1, 1907-Feb. 1, 1908.
" " Retr.	3	39	77	April 23-26, 1907.
Connections		6	89	May 2, 1907, Feb. 1, 1908.

This Plat
of
The Eleventh Auxiliary Meridian West through part of Township 40 North,
the Retracement of
The Tenth Standard Parallel North through Ranges 89, 90 and
A part of Ranges 88, 91 and 92 West,
The Eleventh Guide Meridian West through a part of Township 40 North,
The Eleventh Auxiliary Meridian West through part of Township 40 North,
A part of West Boundary T. 40 N., R. 90 W.,
the Resurvey of
The Eleventh Guide Meridian West through part of Township 40 North,
The South Boundary Ts. 40 N., Rs. 89 & 90 W.,
The East Boundary T. 40 N., R. 90 W.,
A part of West Boundary T. 40 N., R. 90 W. of the
Sixth Principal Meridian
Wyoming;
is strictly conformable to the field notes of the survey thereof
by
Oscar McClellan, U.S.D.S.,
under his
Contract No. 310,
dated April 17, 1906,
which have been examined, approved and filed in this office.
U.S. Surv. Gen'l's Office,
Cheyenne, Wyoming, March 12, 1908.

Stephen. P. Gannon
U.S. Surv. Gen'l.

2907

Accepted by the Hon. Commissioner in his letter "E", May 15, 1908

1691

TOWNSHIP EXTERIORS

Table of Mileage

Surveys Designated	Amount Mls.	Chs.	Lks.	When Surveyed
Standard Lines Resurveys	24	50	81	July 10 - Sept. 21, 1897
Township " "	59	43	48	" 26 " 13, "
Connecting " "		46	62	" " "

Scale: 1 inch = 160 chains

This Plat
of the
Ninth Standard Parallel North, through
Range 88 West;
The Tenth Standard Parallel North,
through Ranges 87 and 88 West;
The Eleventh Guide Meridian West,
through Townships 38 and 40 North;
The North and East Boundaries of Tps.
39N., R. 87W. and 37, 38 and 39N., R. 88W;
The East Boundaries of Tps. 40N., Rgs.
87 and 88W;
And the South Boundary of T. 39N., R. 87
West of the Sixth Principal Meridian,
Wyoming,
is strictly conformable to the field notes
of the retracing and resurvey thereof
by
J. Frank Warner, U.S. Dep. Surv.
under his
Contract No. 266,
dated, April 23, 1897,
which have been examined, approved
and filed in this office.
U.S. Surv. Gen'l's Office
Cheyenne, Wyoming
June 7th, 1898
Alpheus P. Hanson
U.S. Surv. Gen'l.

Approved by Comm letter June 1-1898

2768

(29)

Indexed

Click Here for Field Notes

4066

EXTERIOR LINES.

Scale 3 miles to 1 inch. Magnetic Var. East.

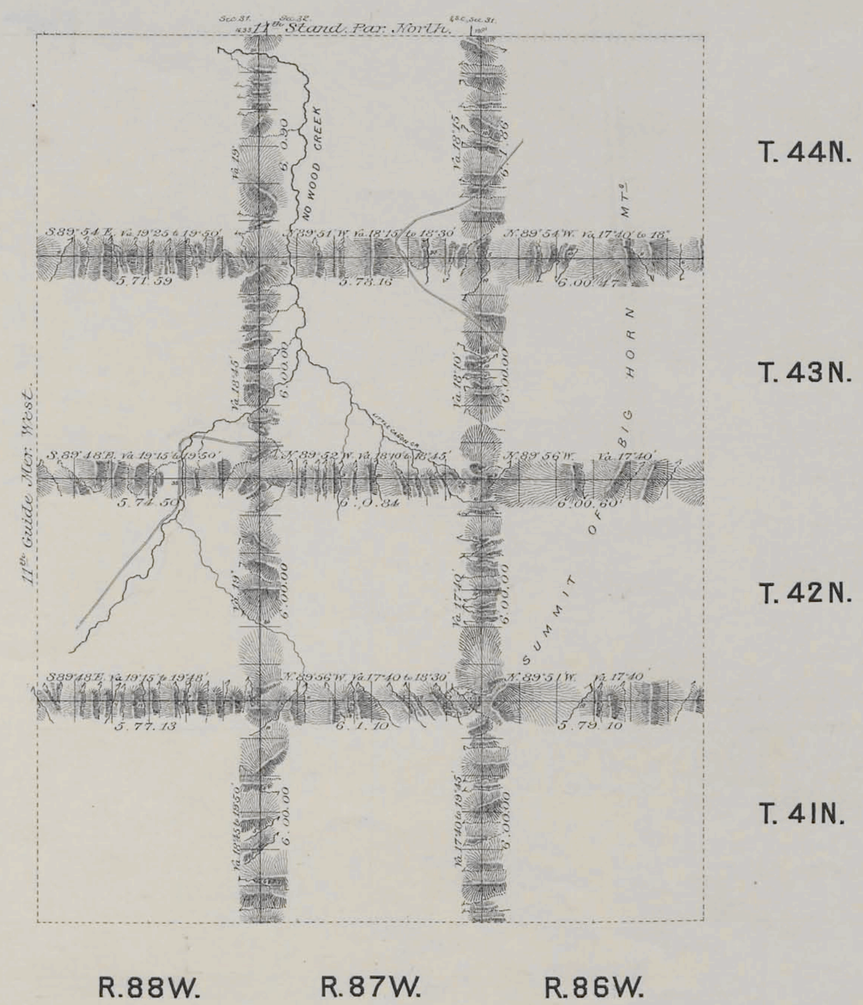

Augmented Rates 101 Mls. 17 Chs. 58 Lks.
Regular . 48 " 67 ".

Surveys Designated	By Whom Surveyed.	Date of Contract.	Amount of Surveys mls	chs	lks	When Surveyed.
Township lines	Ed. F. Stahle	Sep. 21st 1880	101	66	25	July 5-17, 1884
Connections	" " "	" " "		35	34	" " "

I hereby certify that the above diagram of the Exterior lines of Townships 41, 42, 43 & 44 North, Ranges 86, 87 & 88 West of the 6th Principal Meridian Wyoming Territory, is strictly conformable to the field notes of the survey thereof on file in this Office, which have been examined and approved.
Surveyor General's Office.
Cheyenne Wyoming Feby. 16th 1885 John W. Meldrum
Surveyor General

2352

(22) Indexed 2369

Click Here for Field Notes **Retracement Notes, All or Part**

54

11TH GUIDE MERIDIAN WEST.

Along West Boundaries of Townships 40 to 48 North, inclusive, Range 88 West of the 6th Principal Meridian Wyo. Ter.

Magnetic Variation East. Scale 40 Chains to one inch



Surveys Designated	By Whom Surveyed	Date of Contract	Amount of Surveys Miles	Chs	Lks	When Surveyed
11th Guide M.W.	Charles A. Honey	Jan. 12th 1882	54	00	00	April 3d 19 1882
Connections	" "	" "	1	55	40	" " "

I hereby certify that the above diagram of the 11th Guide Meridian West, along west Boundaries of Townships 40 to 48 North inclusive, Range 88 West of the 6th Principal Meridian Wyo. Ter. is strictly conformable to the field notes of the survey thereof on file in this Office which have been examined and approved.—

Surveyor General's Office
Cheyenne Wyoming
September 8th 1883

Edw. C. David
Sur. Gen.

1689

Click Here for Field Notes

Retracement Notes, All or Part

(22)
Frederick
2365

50

10 STANDARD PARALLEL NORTH

Along S. Brds of Townships 41 N. Rgs 83 to 88 incl. W of the 6th Pr. 2d Merid. Wyo Ter.

Course N. 39° 42' W.

Magn. Variation East. Scale 40 chs. to 1 Inch

T. 41 N. R. 88 W.



T. 41 N. R. 87 W.



T. 41 N. R. 86 W.



T. 41 N. R. 85 W.



T. 41 N. R. 84 W.



T. 41 N. R. 83 W.



Surveys Designated	By Whom surveyed	Date of Contract	Amount of Surveys Mls. Chs. Lks.	When surveyed
10 Stand. P. N.	Charles A. Honey	January 12. 1882	36 00 00	April 4 to 10 1882

I hereby certify that the above diagram of the 10th Standard Parallel North along South Boundaries of Townships 41 North in Ranges 83 to 88 inclusive West of the 6th Principal Meridian Wyoming Territory is strictly conformable to the field notes of the Survey thereof on file in this Office which have been examined and approved.

Surveyor Generals Office
Cheyenne Wyoming Sept. 3, 1883

Edw. C. Faris
Surveyor General

April 10, 82

April 10, 82

April 8, 82

April 7, 82

April 7, 82

1685