Click Here for Field Notes | Click Here for Boundary Field Notes | Click Here for Exterior Notes

4154

ORIGINAL

(4-675b)

DEPENDENT RESURVEY

TOWNSHIP Nº 41 NORTH RANGE Nº 89 WEST OF THE SIXTH PRINCIPAL MERIDIAN WYOMING

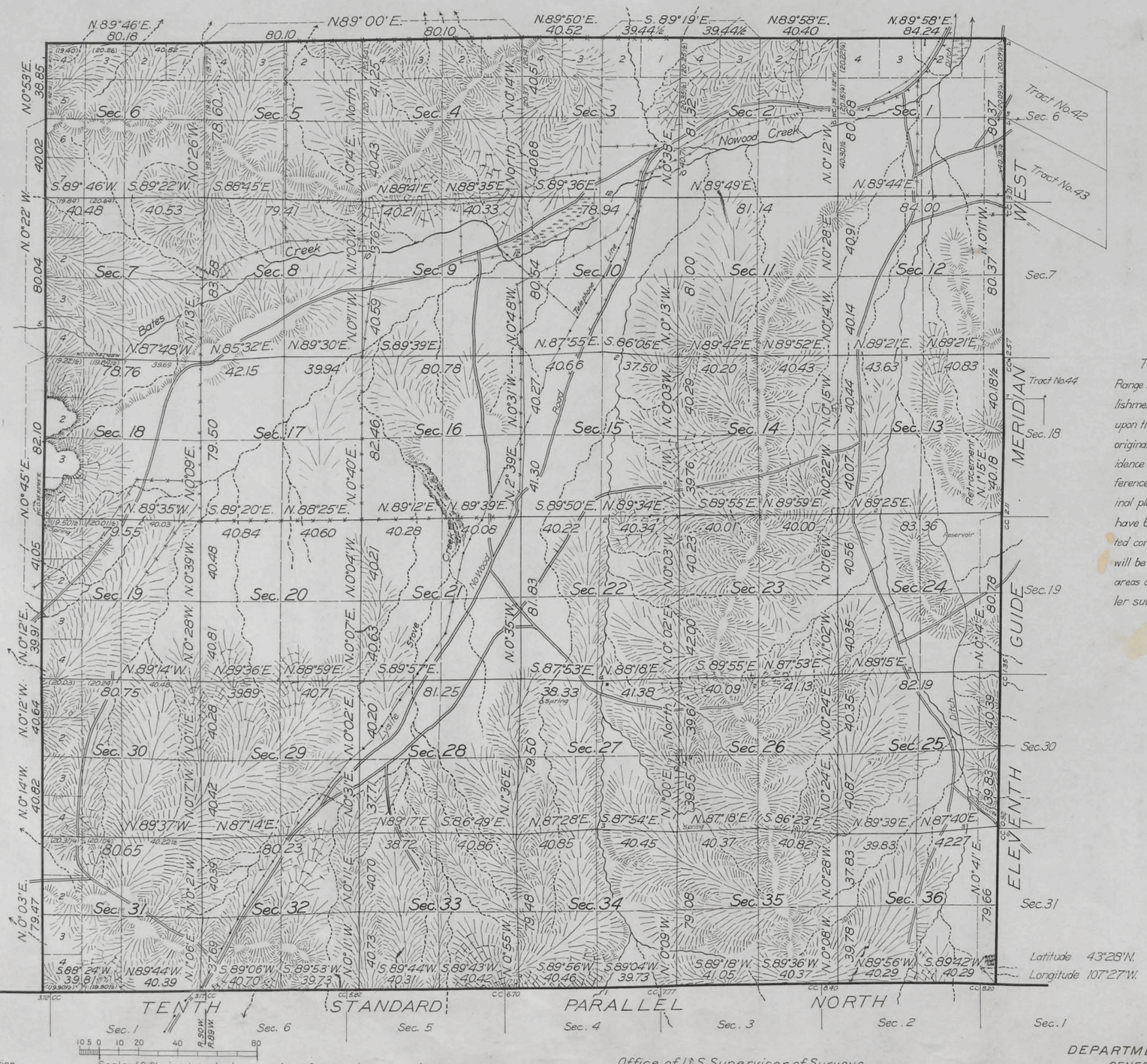

This plat of the resurvey of Township No. 41 North, Range No. 89 West, delineates a retracement and reestablishment of the lines of the original survey as shown upon the plat approved February 27, 1885, in their true original position according to the best available evidence of the position of the original corners; all differences between the measurements shown on the original plat and those derived in the retracement have have been distributed proportionally between accepted corners in accordance with surveying rules; reference will be made to the original plat for the showing of areas and more detailed descriptions of the various smaller subdivisions

Mean Magnetic Declination,

Scale: 40 Chains to an Inch.

Area Surveyed, Acres.

LINES DESIGNATED	BY WHOM SURVEYED	GROUP Nº	GROUP DATE	MILEAGE MLS.	MILEAGE CHS.	WHEN SURVEYED BEGUN	WHEN SURVEYED COMPLETED
Exterior	Marvin J. Lytle	78	March 9, 1926	18	10.90	May 15, 1926	June 18, 1926
Subdivisional	"	"		60	39.23	May 15, 1926	June 12, 1926
11th Guide	Alex Douglas	28	January 2, 1915	6	01.76	June 12, 1916	July 10, 1916
Miscellaneous							

Office of U.S. Supervisor of Surveys

Denver, Colorado, May 13, 1927.

The above plat of Township No. 41 North, Range No. 89 West, of the Sixth Principal Meridian, Wyoming, is strictly conformable to the field notes of the survey thereof which have been examined and approved.

U.S. Supervisor of Surveys.

DEPARTMENT OF THE INTERIOR

GENERAL LAND OFFICE

Washington, D.C., July 21, 1927

The survey represented by this plat having been correctly executed in accordance with the requirements of law and the regulations of this office, is hereby accepted.

Acting Assistant Commissioner

2407-A

Transmitted to Buffalo L.O. April 14, 1927.

41 - 89

Click Here for Field Notes

4153

TOWNSHIP No. 41 NORTH, RANGE No. 89 WEST of the 6th Principal MERIDIAN.

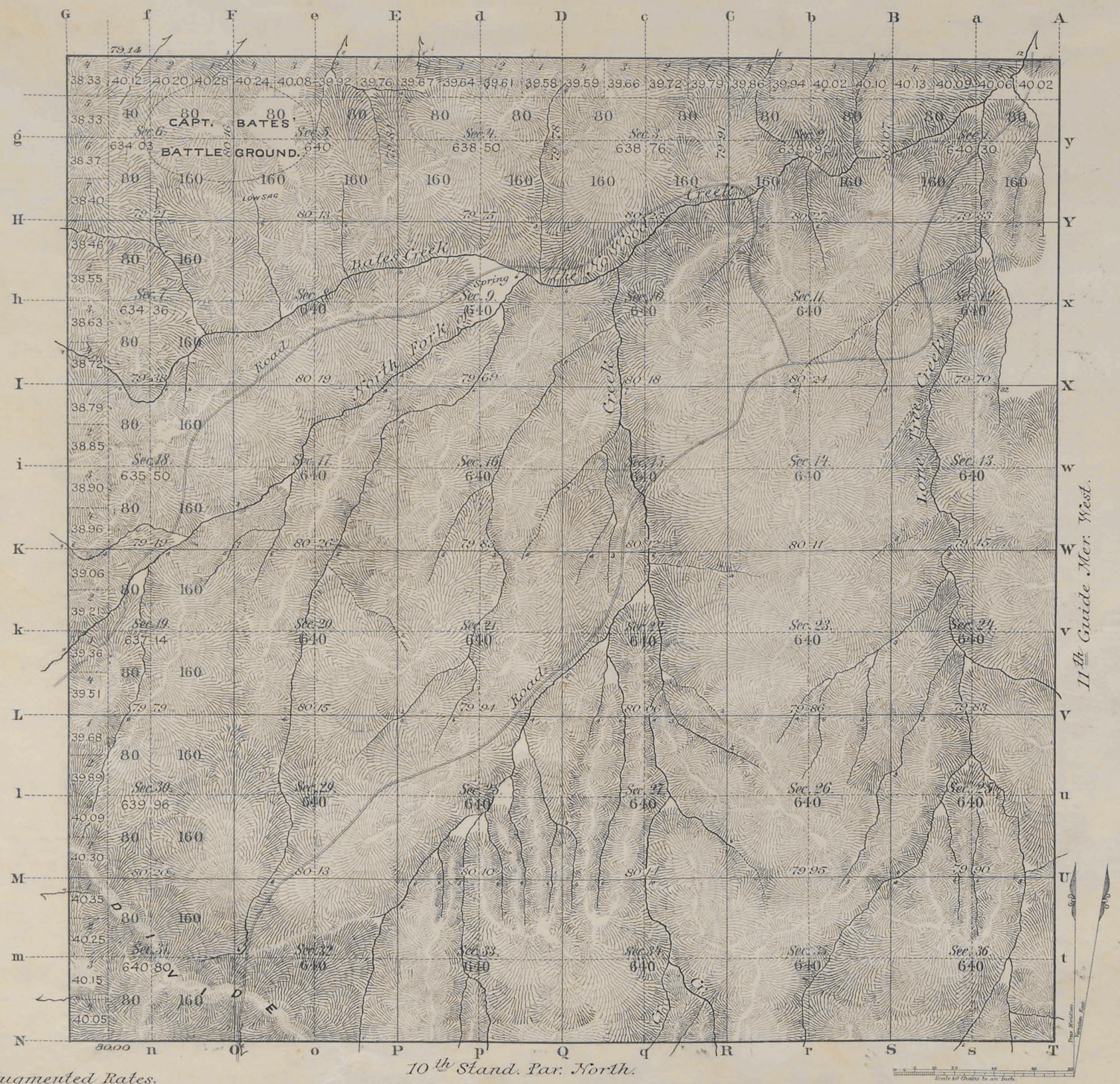

All-Augmented Rates.

Total number of Acres. 23 019.27

Surveys Designated	By Whom Surveyed	Date of Contract	Amount of Surveys Mls.	Chs.	Lks.	When Surveyed	Magnetic Declination
N.&W. Township lines	Ed. F. Stahle	Sep. 21st 1880	11	79	14	Aug. 11th-12, 1884	
Subdivisions	" " "	" " "	59	77	89	" 12-18 "	17° 20' to 18° East.
Connections							
10th Stand. P.N.	" " "	" " "	6	0	0	Aug 2nd 1884	
11th Guide M.W.	C. A. Honey	Jan. 12th 1882	6	0	0	Apr. 11th 1882	

The above Map of Township No. 41 North Range No. 89 West of the Sixth Principal Meridian Wyoming Territory is strictly conformable to the field notes of the survey thereof on file in this Office, which have been examined and approved.

Surveyor General's Office, John H. Meldrum
Cheyenne, Wyoming
Febry 27th 1885

Surr. Genl.

A. GAST & CO.- ST. LOUIS & N.Y.

2407

41 - 89

37

Indexes

Click Here for Field Notes

Retracement Notes, All or Part

47

4855

TOWNSHIP EXTERIORS

Scale: 1 inch to 160 chains

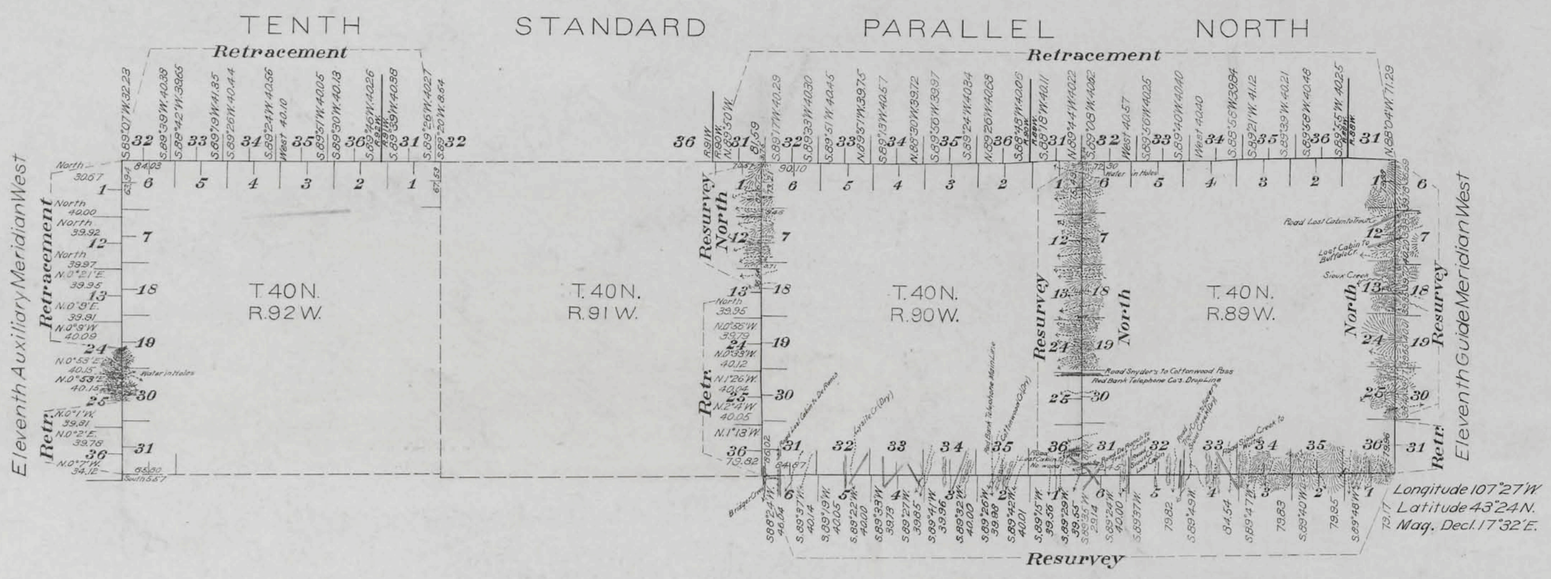

Table of Mileage

Surveys Designated	Amount Mls.	Chs.	Lks.	When Surveyed
Standard Lines	1	05	87	October 6, 1906
" " Resur.	4	73	88	May 4, 1907.
" " Retr.	24	68	00	October 4, 1906-May 3, 1907.
Township " Resur.	20	32	03	May 1, 1907-Feb. 1, 1908.
" " Retr.	3	39	77	April 23-26, 1907.
Connections		6	89	May 2, 1907, Feb. 1, 1908.

This Plat
of
The Eleventh Auxiliary Meridian West through part of Township 40 North,
the Retracement of
The Tenth Standard Parallel North through Ranges 89, 90 and
A part of Ranges 88, 91 and 92 West,
The Eleventh Guide Meridian West through a part of Township 40 North,
The Eleventh Auxiliary Meridian West through part of Township 40 North,
A part of West Boundary T. 40 N., R. 90 W.,
the Resurvey of
The Eleventh Guide Meridian West through part of Township 40 North,
The South Boundary Ts. 40 N., Rs. 89 & 90 W.,
The East Boundary T. 40 N., R. 90 W.,
A part of West Boundary T. 40 N., R. 90 W. of the
Sixth Principal Meridian
Wyoming;
is strictly conformable to the field notes of the survey thereof
by
Oscar McClellan, U.S.D.S.,
under his
Contract No. 310,
dated April 17, 1906,
which have been examined, approved and filed in this office.
U.S. Surv. Gen'l's Office,
Cheyenne, Wyoming, March 12, 1908.

Stephen. P. Gannon
U.S. Surv. Gen'l.

2907

Accepted by the Hon. Commissioner in his letter "E", May 15, 1908

29

Indexed

Click Here for Field Notes

74

4151

10TH STANDARD PARALLEL NORTH.

Along South bound^s. Tps 41 N. R's 89, 90, 91 & 92 W. of the 6th P.M. Wyo. Ter.

Scale 40 Ch^s to 1 inch. Magnetic Variation, East.



Surveys Designated.	By Whom Surveyed.	Date of Contract.	Amount of Surveys. Mls	Chs	Lks	When Surveyed.
10th Stand Par. N.	Ed. F. Stahle	Sep 21st 1880	24	0	0	Aug. 2-4, 1884

All Augmented Rates.

I hereby certify that the above diagram of the 10th Stand. Par. N. along South boundaries of T'ps. 41 N. Rs. 89, 90, 91 & 92 W. of the 6th Principal Meridian, Wyoming Territory is strictly conformable to the field notes of the survey thereof on file in this office, which have been examined and approved.

Surveyor General's Office,
Cheyenne, Wyoming. Febr^y 27th 1885

John W. Meldrum
Sur^r Genl

2405

29

Indexed

Click Here for Field Notes

73

4150

EXTERIOR LINES.

Scale 3 miles to 1 inch. Mag. Var. East.

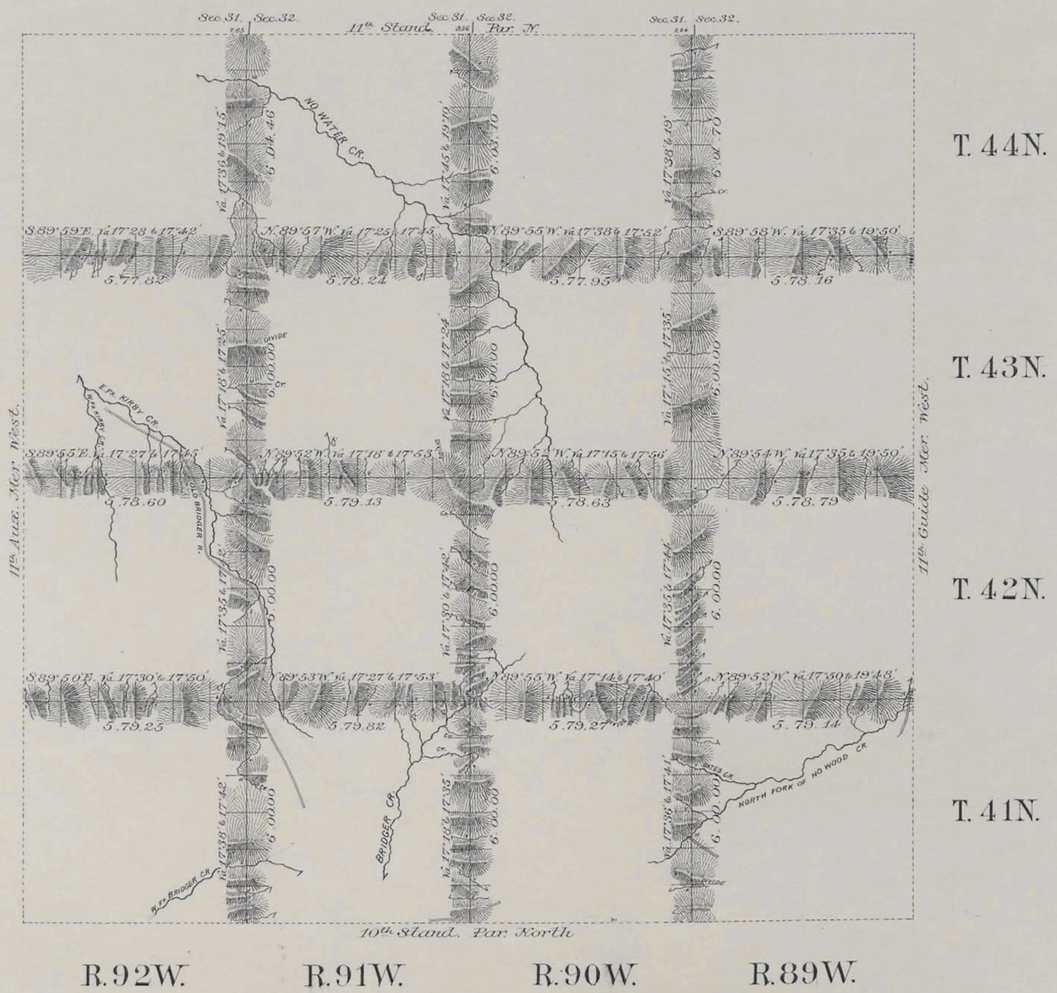

All Augmented Rates.

Surveys Designated.	By Whom Surveyed.	Date of Contract.	Amount of Surveys Mls.	Chs.	Lks.	When Surveyed.
Township lines	Ed. F. Stahle	Sep. 21st 1880	143	74	6	Aug. 11-29, 1884
Connections	" " "	" " "		28	25	" " "

I hereby certify that the above diagram of the Exterior lines of T'ps 41, 42, 43 & 44 N. R's 89, 90 91 & 92 W. of the 6th Principal Meridian Wyoming Territory, is strictly conformable to the field notes of the survey thereof on file in this office, which have been examined and approved.

Surveyor General's Office,
Cheyenne Wyoming, Febry 27th 1885

John H. Meldrum
Surr. Genl.

2404

(22) Indexed 2369

Click Here for Field Notes

54

11TH GUIDE MERIDIAN WEST.

Along West Boundaries of Townships 40 to 48 North, inclusive, Range 88 West of the 6th Principal Meridian Wyo. Ter.

Magnetic Variation East. Scale 40 Chains to one inch



Surveys Designated	By Whom Surveyed	Date of Contract	Amount of Surveys Miles	Chs	Lks	When Surveyed
11th Guide M.W.	Charles A. Honey	Jan. 12th 1882	54	00	00	April 3d to 19 1882
Connections	" "	" "	1	55	40	" " "

I hereby certify that the above diagram of the 11th Guide Meridian West along west Boundaries of Townships 40 to 48 North inclusive, Range 88 West of the 6th Principal Meridian Wyo. Ter. is strictly conformable to the field notes of the survey thereof on file in this Office which have been examined and approved.

Surveyor General's Office
Cheyenne, Wyoming.
September 8th 1883

Edw. C. David
Sur. Gen.