Click Here for Field Notes

ORIGINAL

TOWNSHIP 24 NORTH, RANGE 10 EAST, OF THE 6TH PRINCIPAL MERIDIAN, NEBRASKA.

DEPENDENT RESURVEY, CORRECTIVE DEPENDENT RESURVEY AND SUBDIVISION OF SECTIONS

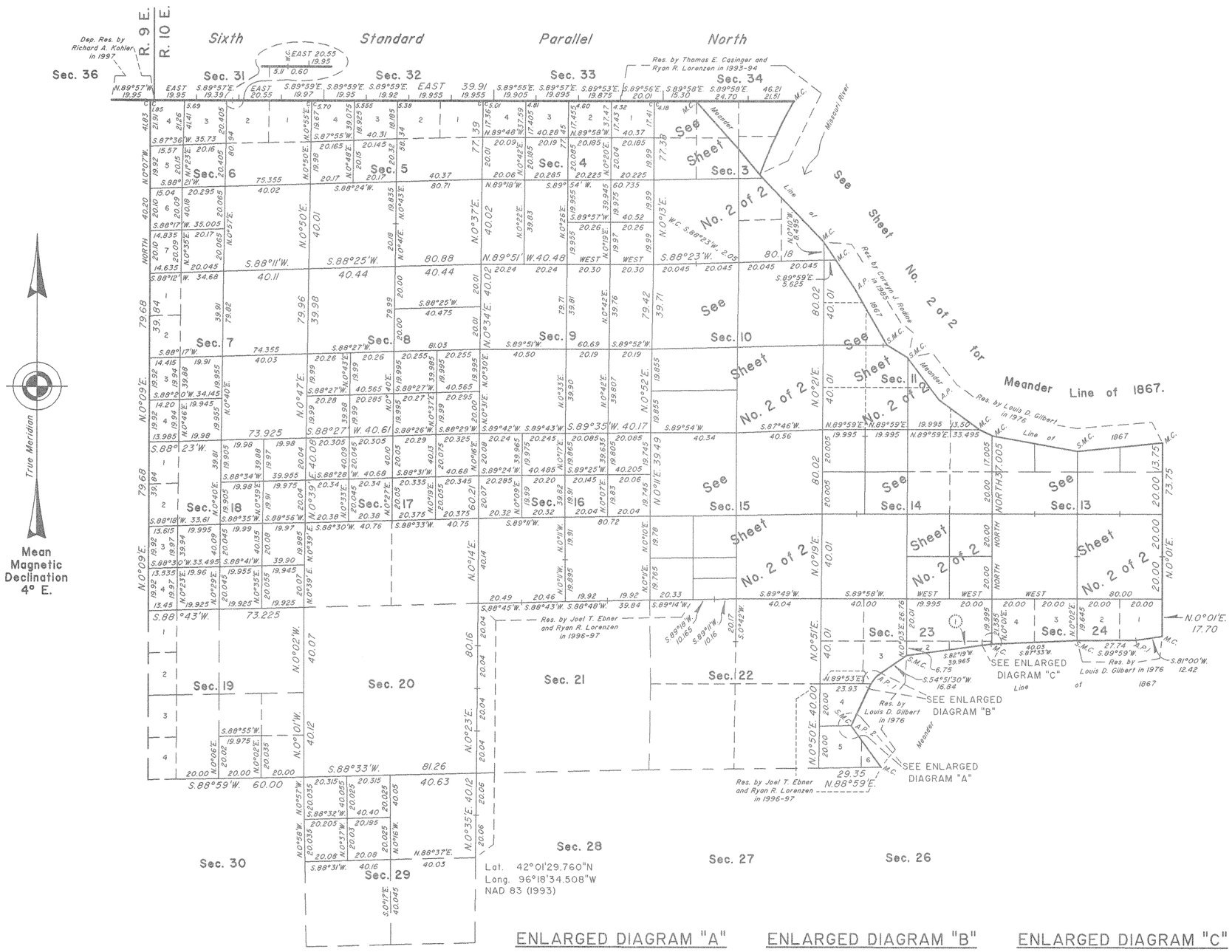

A history of surveys is contained in the field notes.

This plat, in two sheets, represents the dependent resurvey of portions of the Sixth Standard Parallel North, through Range 10 East, the east and west boundaries, the subdivisional lines, the subdivision of section lines, and the original 1867 meander line of the right bank of the Missouri River, the corrective dependent resurvey of portions of the Sixth Standard Parallel North, through Range 10 East, the subdivisional lines, and the subdivision of section lines, designed to restore the corners in their true original locations according to the best available evidence, and the survey of the subdivision of certain sections, T. 24 N., R. 10 E., Sixth Principal Meridian, Nebraska.

Except as indicated hereon, the lotting and areas are as shown on the plat approved October 2, 1867, and the plat accepted November 30, 1995.

Survey executed by Ryan R. Lorenzen, Cadastral Surveyor, beginning September 19, 2005, and completed June 19, 2006, pursuant to Special Instructions dated September 15, 2005, and Supplemental Special Instructions No. 1 dated November 9, 2005, and Supplemental Special Instructions No. 2 dated February 21, 2007, for Group No. 158, Nebraska.

UNITED STATES DEPARTMENT OF THE INTERIOR
BUREAU OF LAND MANAGEMENT

Cheyenne, Wyoming March 8, 2007

This plat is strictly conformable to the approved field notes, and the survey, having been correctly executed in accordance with the requirements of law and the regulations of this Bureau, is hereby accepted.

For the Director

John P. Lee
Chief Cadastral Surveyor for Nebraska

R.R.L./J.E.J.

OFFICIALLY FILED: April 18, 2007

ORIGINAL

TOWNSHIP 24 NORTH, RANGE 10 EAST, OF THE SIXTH PRINCIPAL MERIDIAN, NEBRASKA.

DEPENDENT RESURVEY, CORRECTIVE DEPENDENT RESURVEY AND SUBDIVISION OF SECTIONS

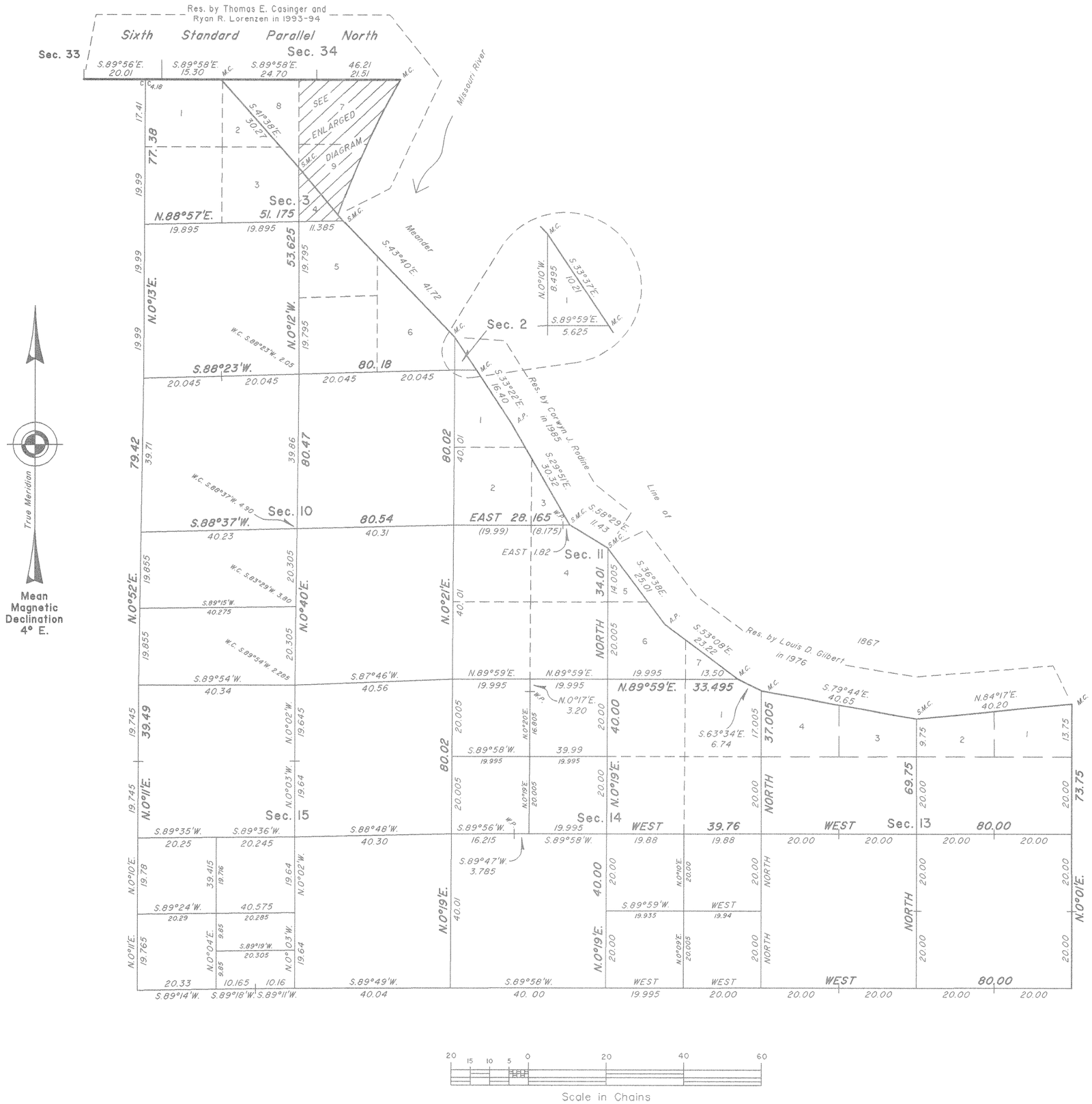

ENLARGED DIAGRAM
(Not to Scale)

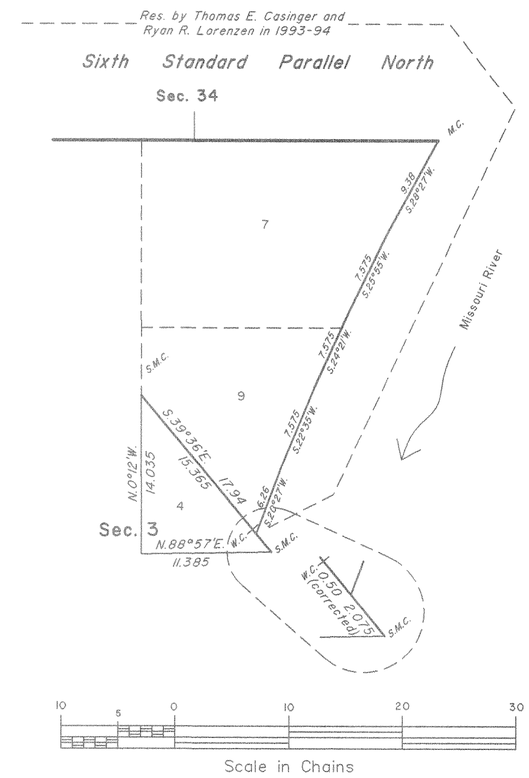

Reference should be made to sheet No. 1 for survey information.

UNITED STATES DEPARTMENT OF THE INTERIOR
BUREAU OF LAND MANAGEMENT

Cheyenne, Wyoming March 8, 2007

This plat is strictly conformable to the approved field notes, and the survey, having been correctly executed in accordance with the requirements of law and the regulations of this Bureau, is hereby accepted.

For the Director

John P. Lee
Chief Cadastral Surveyor for Nebraska

R.R.L./J.E.J.

OFFICIALLY FILED: April 18, 2007