Click Here for Field Notes

ORIGINAL

TOWNSHIP 24 NORTH, RANGE 9 EAST, OF THE SIXTH PRINCIPAL MERIDIAN, NEBRASKA.

DEPENDENT RESURVEY, CORRECTIVE DEPENDENT RESURVEY AND SURVEY

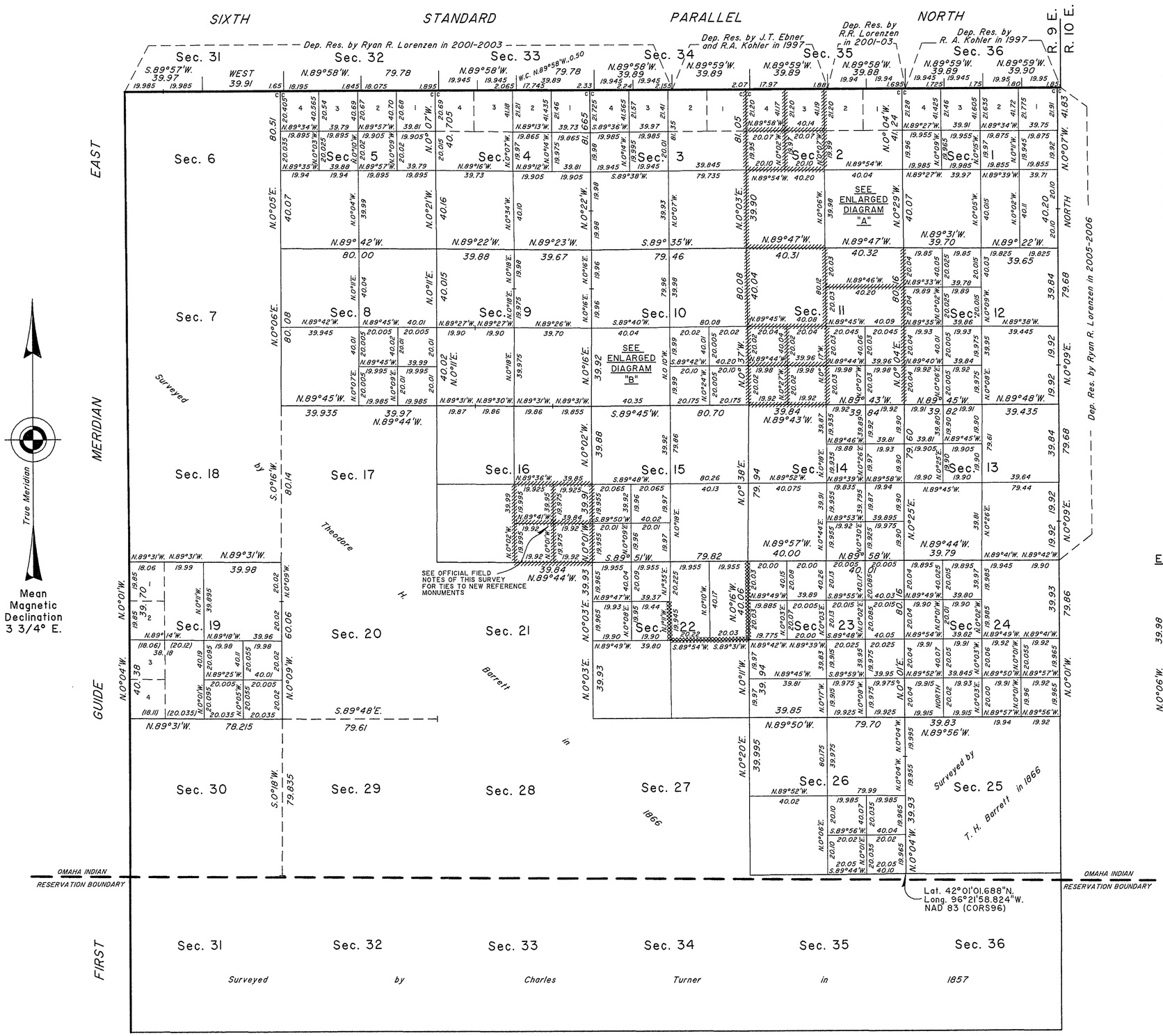

A history of surveys is contained in the field notes.

This plat represents the dependent resurvey of portions of the First Guide Meridian East, through T. 24 N., between Rs. 8 and 9 E., the east boundary, subdivisional lines and subdivision of certain sections, and the corrective dependent resurvey of a portion of the subdivisional lines and subdivision of section 22, designed to restore the corners in their true original locations according to the best available evidence, and the survey of the subdivision of certain sections, T. 24 N., R. 9 E., Sixth Principal Meridian, Nebraska.

Except as indicated hereon, the lottings and areas are as shown on the plat approved March 4, 1867.

Survey executed by Ryan R. Lorenzen, Cadastral Surveyor, beginning May 19, 2008, and completed October 20, 2008, pursuant to Special Instructions dated March 27, 2008, and Supplemental Special Instructions dated September 9, 2008, for Group No. 163, Nebraska.

Dep. Res. by J.D. Claflin and A. Mule' in 1988

Dep. Res. by J.T. Ebner and R.A. Kohler in 1997

ENLARGED DIAGRAM "A"

SEI/4 SEC. 2

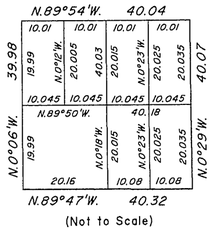

(Not to Scale)

ENLARGED DIAGRAM "B"

SWI/4 SEC. 10

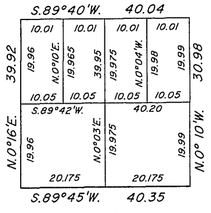

(Not to Scale)

UNITED STATES DEPARTMENT OF THE INTERIOR
BUREAU OF LAND MANAGEMENT

Cheyenne, Wyoming April 13, 2009

This plat is strictly conformable to the approved field notes, and the survey, having been correctly executed in accordance with the requirements of law and the regulations of this Bureau, is hereby accepted.

For the Director

John P. Lee

John P. Lee
Chief Cadastral Surveyor for Nebraska

R.R.L./J.T.E

OFFICIALLY FILED: May 20, 2009

JTE