Click Here for Field Notes

ORIGINAL

FRACTIONAL TOWNSHIP 25 NORTH, RANGE 10 EAST, OF THE SIXTH PRINCIPAL MERIDIAN, NEBRASKA.

DEPENDENT RESURVEY AND SURVEY

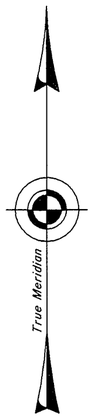

Mean Magnetic Declination 3 1/2° E.

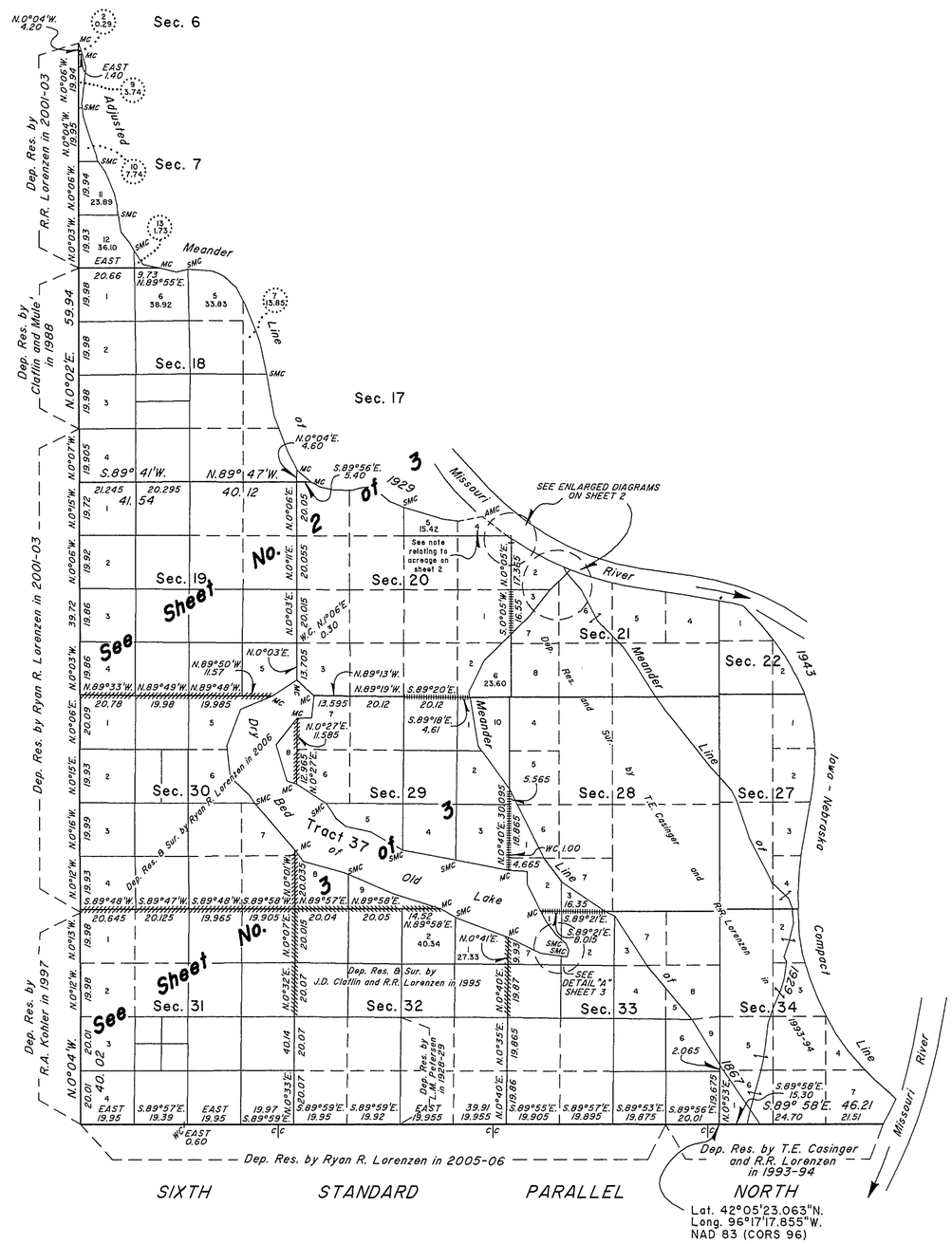

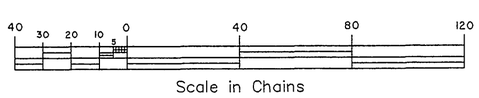

A history of surveys is contained in the field notes.

This plat represents the dependent resurvey of portions of the subdivisional lines, the subdivision of certain sections, the adjusted 1928-29 meanders of the dry bed of old lake (Tract 27), and the adjusted 1929 meanders of the right bank of the Missouri River, and corrective dependent resurvey of a portion of the original 1867 meanders of the right bank of the Missouri River, designed to restore the corners in their true original locations according to the best available evidence, and the survey of the subdivision of certain sections and the meander of a portion of the present right bank of the Missouri River, T. 25 N., R. 10 E., Sixth Principal Meridian, Nebraska.

Except as indicated hereon, the lotting and areas are as shown on the plats approved October 2, 1867, June 21, 1930, and November 30, 1995.

Survey executed by Ryan R. Lorenzen, Cadastral Surveyor, beginning May 27, 2010, and completed June 8, 2011, pursuant to Special Instructions dated May 13, 2010, for Group No. 168, Nebraska.

Dependently resurveyed by Thomas E. Casinger and Ryan R. Lorenzen in 1993-1994.

Dependently resurveyed by James D. Claflin and Ryan R. Lorenzen in 1995.

Dependently resurveyed by Ryan R. Lorenzen in 2006.

UNITED STATES DEPARTMENT OF THE INTERIOR
BUREAU OF LAND MANAGEMENT

Cheyenne, Wyoming November 3, 2011

This plat is strictly conformable to the approved field notes, and the survey, having been correctly executed in accordance with the requirements of law and the regulations of this Bureau, is hereby accepted.

For the Director

John P. Lee

John P. Lee
Chief Cadastral Surveyor for Nebraska

R.R.L./J.T.E.

OFFICIALLY FILED: December 16, 2011

JTE

ORIGINAL

FRACTIONAL TOWNSHIP 25 NORTH, RANGE 10 EAST, OF THE SIXTH PRINCIPAL MERIDIAN, NEBRASKA.

NORTHERN PORTION

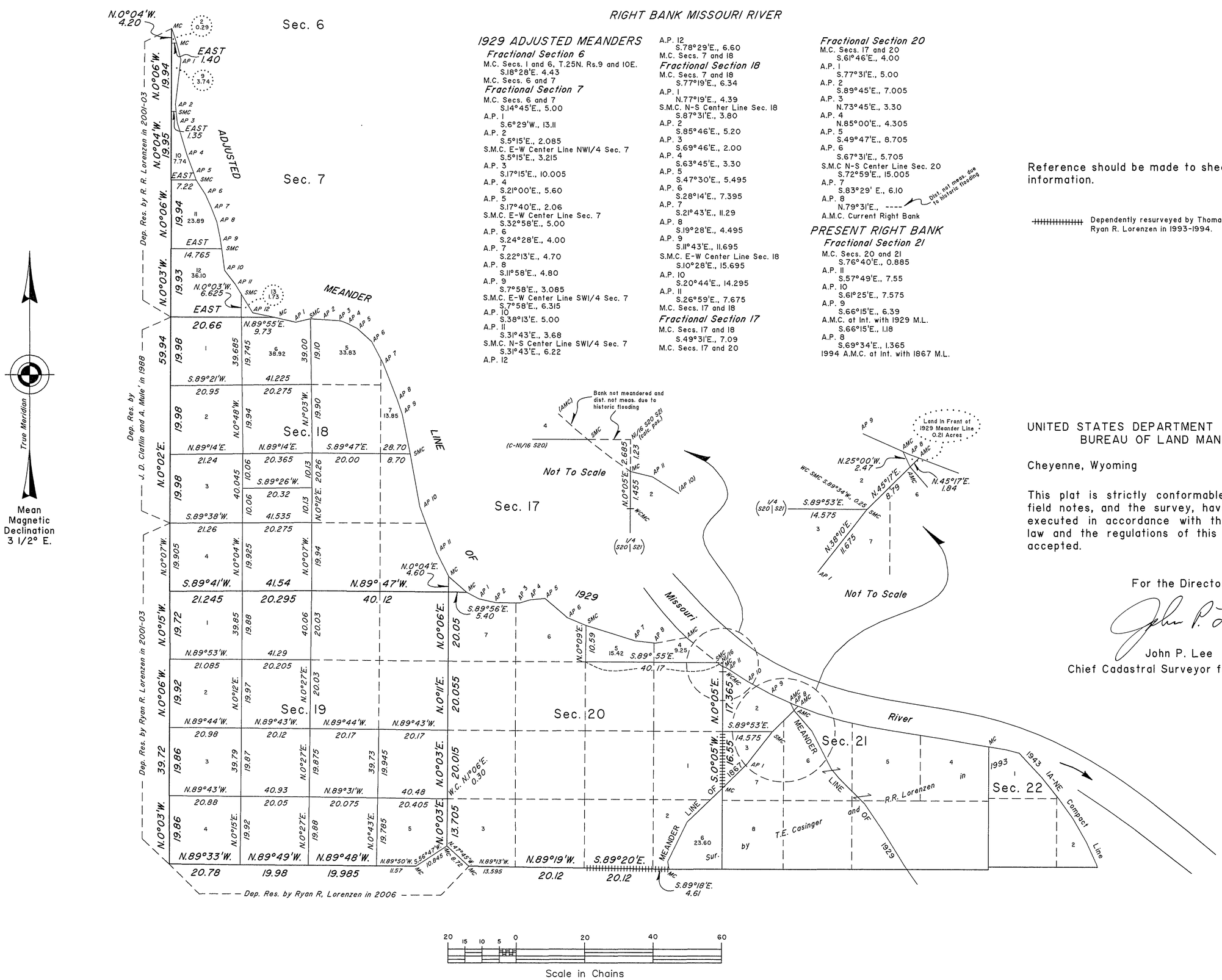

RIGHT BANK MISSOURI RIVER

1929 ADJUSTED MEANDERS

Fractional Section 6

M.C. Secs. 1 and 6, T.25N. Rs.9 and 10E.
S.18°28'E. 4.43
M.C. Secs. 6 and 7

Fractional Section 7

M.C. Secs. 6 and 7
S.14°45'E., 5.00
A.P. 1
S.6°29'W., 13.11
A.P. 2
S.5°15'E., 2.085
S.M.C. E-W Center Line NW1/4 Sec. 7
S.5°15'E., 3.215
A.P. 3
S.17°15'E., 10.005
A.P. 4
S.21°00'E., 5.60
A.P. 5
S.17°40'E., 2.06
S.M.C. E-W Center Line Sec. 7
S.32°58'E., 5.00
A.P. 6
S.24°28'E., 4.00
A.P. 7
S.22°13'E., 4.70
A.P. 8
S.11°58'E., 4.80
A.P. 9
S.7°58'E., 3.085
S.M.C. E-W Center Line SW1/4 Sec. 7
S.7°58'E., 6.315
A.P. 10
S.38°13'E. 5.00
A.P. 11
S.31°43'E., 3.68
S.M.C. N-S Center Line SW1/4 Sec. 7
S.31°43'E., 6.22
A.P. 12
A.P. 12
S.78°29'E., 6.60
M.C. Secs. 7 and 18

Fractional Section 18

M.C. Secs. 7 and 18
S.77°19'E., 6.34
A.P. 1
N.77°19'E., 4.39
S.M.C. N-S Center Line Sec. 18
S.87°31'E., 3.80
A.P. 2
S.85°46'E., 5.20
A.P. 3
S.69°46'E., 2.00
A.P. 4
S.63°45'E., 3.30
A.P. 5
S.47°30'E., 5.495
A.P. 6
S.28°14'E., 7.395
A.P. 7
S.21°43'E., 11.29
A.P. 8
S.19°28'E., 4.495
A.P. 9
S.11°43'E., 11.695
S.M.C. E-W Center Line Sec. 18
S.10°28'E., 15.695
A.P. 10
S.20°44'E., 14.295
A.P. 11
S.26°59'E., 7.675
M.C. Secs. 17 and 18

Fractional Section 17

M.C. Secs. 17 and 18
S.49°31'E., 7.09
M.C. Secs. 17 and 20

Fractional Section 20

M.C. Secs. 17 and 20
S.61°46'E., 4.00
A.P. 1
S.77°31'E., 5.00
A.P. 2
S.89°45'E., 7.005
A.P. 3
N.73°45'E., 3.30
A.P. 4
N.85°00'E., 4.305
A.P. 5
S.49°47'E., 8.705
A.P. 6
S.67°31'E., 5.705
S.M.C N-S Center Line Sec. 20
S.72°59'E., 15.005
A.P. 7
S.83°29' E., 6.10
A.P. 8
N.79°31'E., ---- Dist. not meas. due to historic flooding
A.M.C. Current Right Bank

PRESENT RIGHT BANK

Fractional Section 21

M.C. Secs. 20 and 21
S.76°40'E., 0.885
A.P. 11
S.57°49'E., 7.55
A.P. 10
S.61°25'E., 7.575
A.P. 9
S.66°15'E., 6.39
A.M.C. at Int. with 1929 M.L.
S.66°15'E., 1.18
A.P. 8
S.69°34'E., 1.365
1994 A.M.C. at Int. with 1867 M.L.

Reference should be made to sheet No. 1 for survey information.

Dependently resurveyed by Thomas E. Cassinger and Ryan R. Lorenzen in 1993-1994.

UNITED STATES DEPARTMENT OF THE INTERIOR
BUREAU OF LAND MANAGEMENT

Cheyenne, Wyoming November 3, 2011

This plat is strictly conformable to the approved field notes, and the survey, having been correctly executed in accordance with the requirements of law and the regulations of this Bureau, is hereby accepted.

For the Director

John P. Lee

John P. Lee
Chief Cadastral Surveyor for Nebraska

J.T.E.

OFFICIALLY FILED: December 16, 2011

ORIGINAL

FRACTIONAL TOWNSHIP 25 NORTH, RANGE 10 EAST, OF THE SIXTH PRINCIPAL MERIDIAN, NEBRASKA.

SOUTHERN PORTION

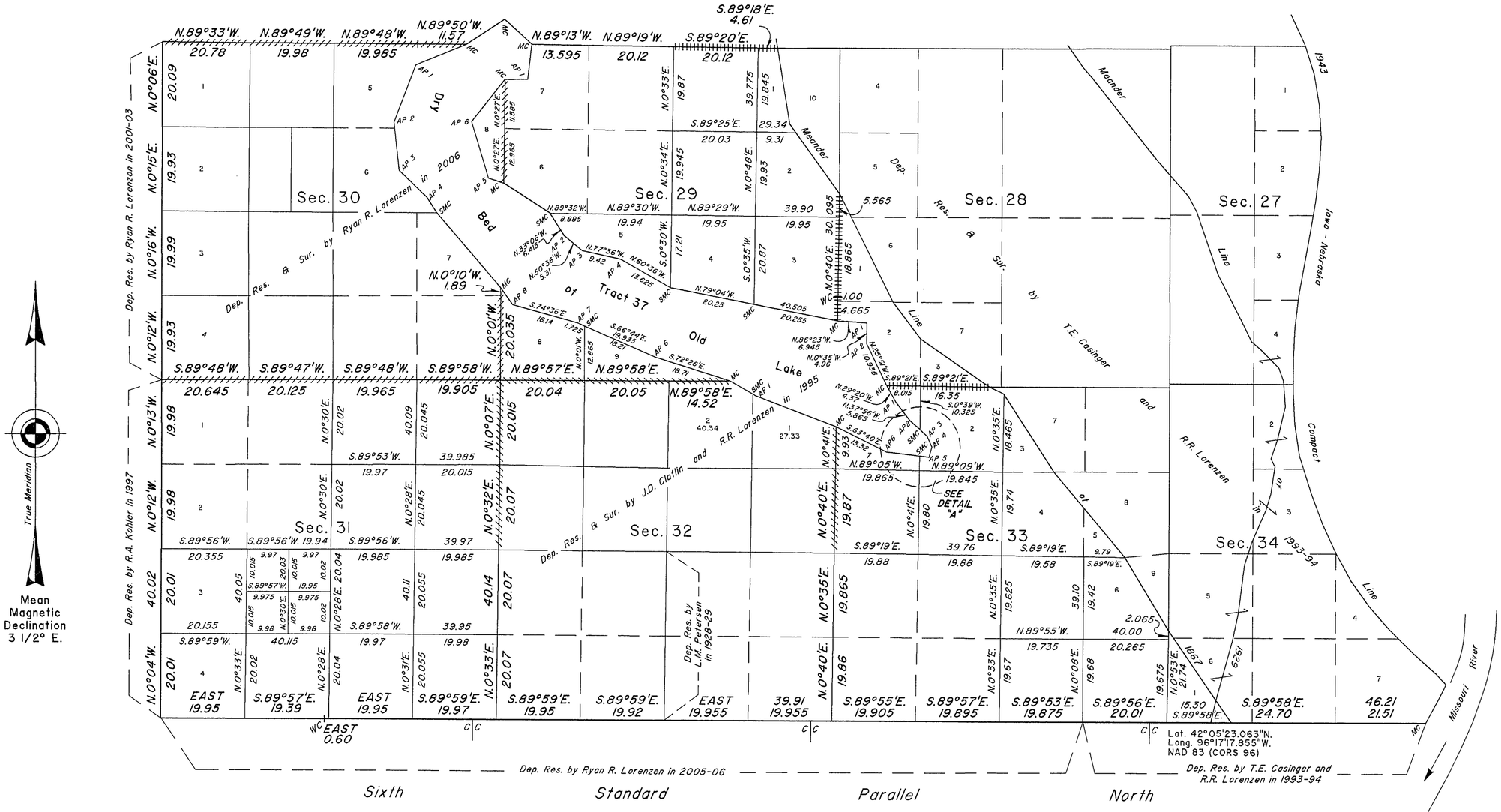

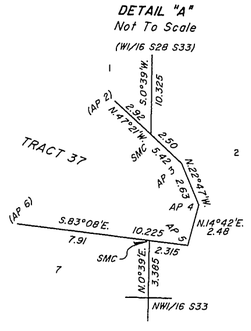

Dependently resurveyed by Thomas E. Cassinger and Ryan R. Lorenzen in 1993-1994.

Dependently resurveyed by James D. Clatlin and Ryan R. Lorenzen in 1995.

Dependently resurveyed by Ryan R. Lorenzen in 2006.

Reference should be made to sheet No. 1 for survey information.

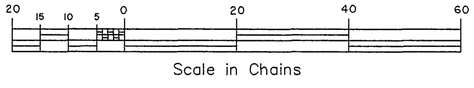

UNITED STATES DEPARTMENT OF THE INTERIOR
BUREAU OF LAND MANAGEMENT

Cheyenne, Wyoming November 3, 2011

This plat is strictly conformable to the approved field notes, and the survey, having been correctly executed in accordance with the requirements of law and the regulations of this Bureau, is hereby accepted.

For the Director

John P. Lee

John P. Lee
Chief Cadastral Surveyor for Nebraska

J.T.E.

OFFICIALLY FILED: December 16, 2011