Click Here for Field Notes

ORIGINAL

TOWNSHIP 26 NORTH, RANGE 9 EAST, OF THE SIXTH PRINCIPAL MERIDIAN, NEBRASKA.

DEPENDENT RESURVEY, CORRECTIVE DEPENDENT RESURVEY, AND SURVEY

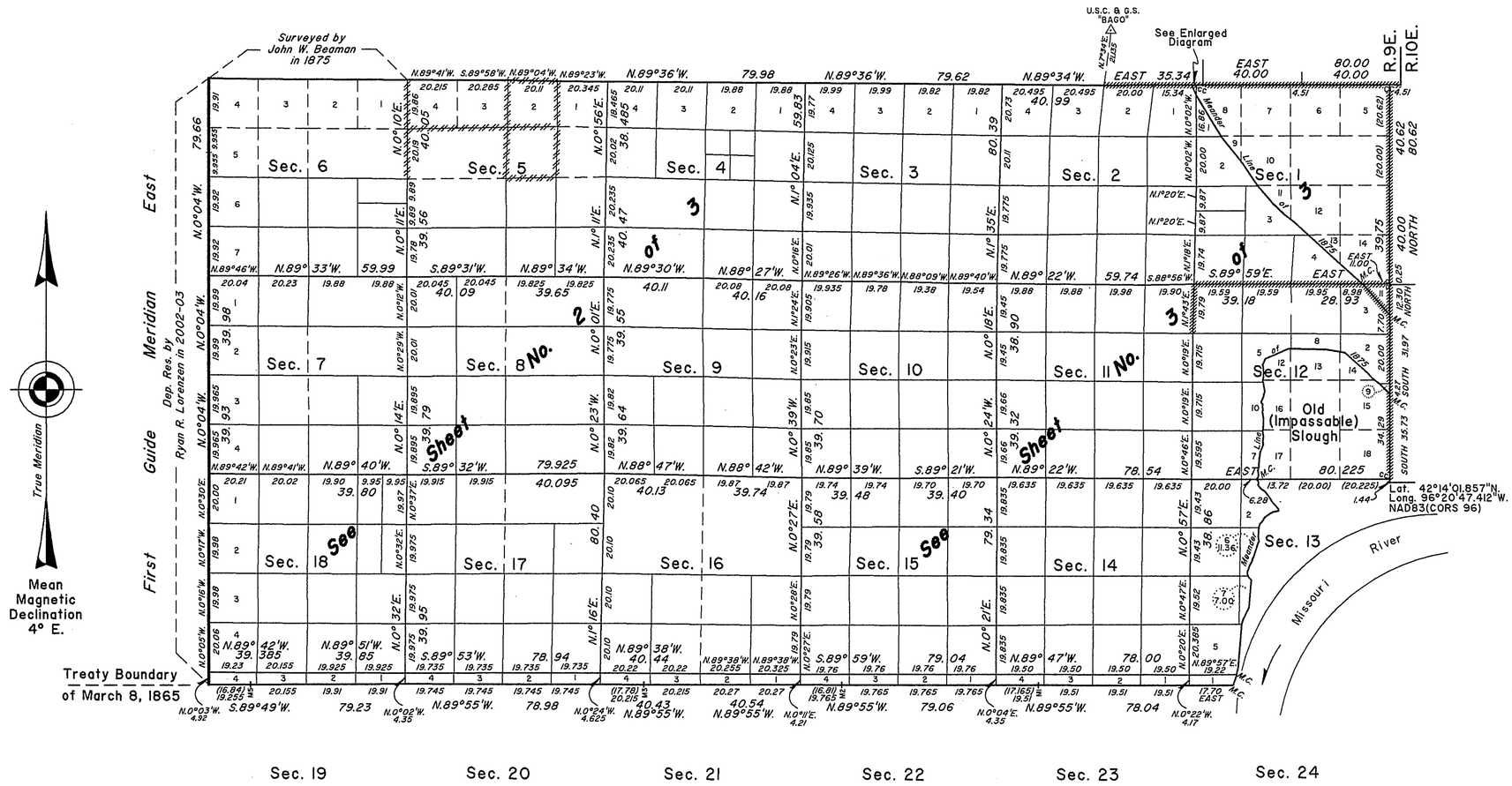

A history of surveys is contained in the field notes.

The southern portion of this township was dependently resurveyed by Ryan R. Lorenzen concurrently under Group No. 161, Nebraska.

This plat, in three sheets, represents the dependent resurvey of the Treaty Boundary of March 8, 1865, through Range 9 East, portions of the north boundary, subdivisional lines, subdivision of certain sections, and adjusted 1875 meanders of the Old (Impassable) Slough and right bank of the Missouri River, and the corrective dependent resurvey of portions of the subdivisional lines and subdivision of certain sections, designed to restore the corners in their true original locations according to the best available evidence, and the survey of the subdivision of certain sections, T. 26 N., R. 9 E., Sixth Principal Meridian, Nebraska.

Except as indicated hereon, the lottings and areas are as shown on the plat approved February 21, 1876.

Survey executed by Ryan R. Lorenzen, Cadastral Surveyor, beginning June 19, 2006, and completed November 9, 2007, pursuant to Special Instructions and Assignment Instructions dated June 19, 2006, and Supplemental Special Instructions dated, July 7, 2006, for Group No. 159, Nebraska.

ENLARGED DIAGRAM

(Not to Scale)

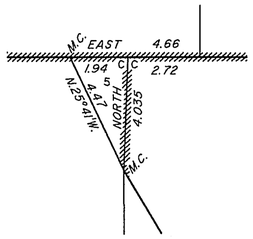

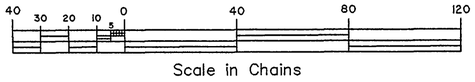

UNITED STATES DEPARTMENT OF THE INTERIOR
BUREAU OF LAND MANAGEMENT

Cheyenne, Wyoming April 28, 2008

This plat is strictly conformable to the approved field notes, and the survey, having been correctly executed in accordance with the requirements of law and the regulations of this Bureau, is hereby accepted.

For the Director

John P. Lee

John P. Lee
Chief Cadastral Surveyor for Nebraska

R.R.L./J.T.E

OFFICIALLY FILED: June 4, 2008

JTE

ORIGINAL

TOWNSHIP 26 NORTH, RANGE 9 EAST, OF THE SIXTH PRINCIPAL MERIDIAN, NEBRASKA.

NORTHWEST QUARTER

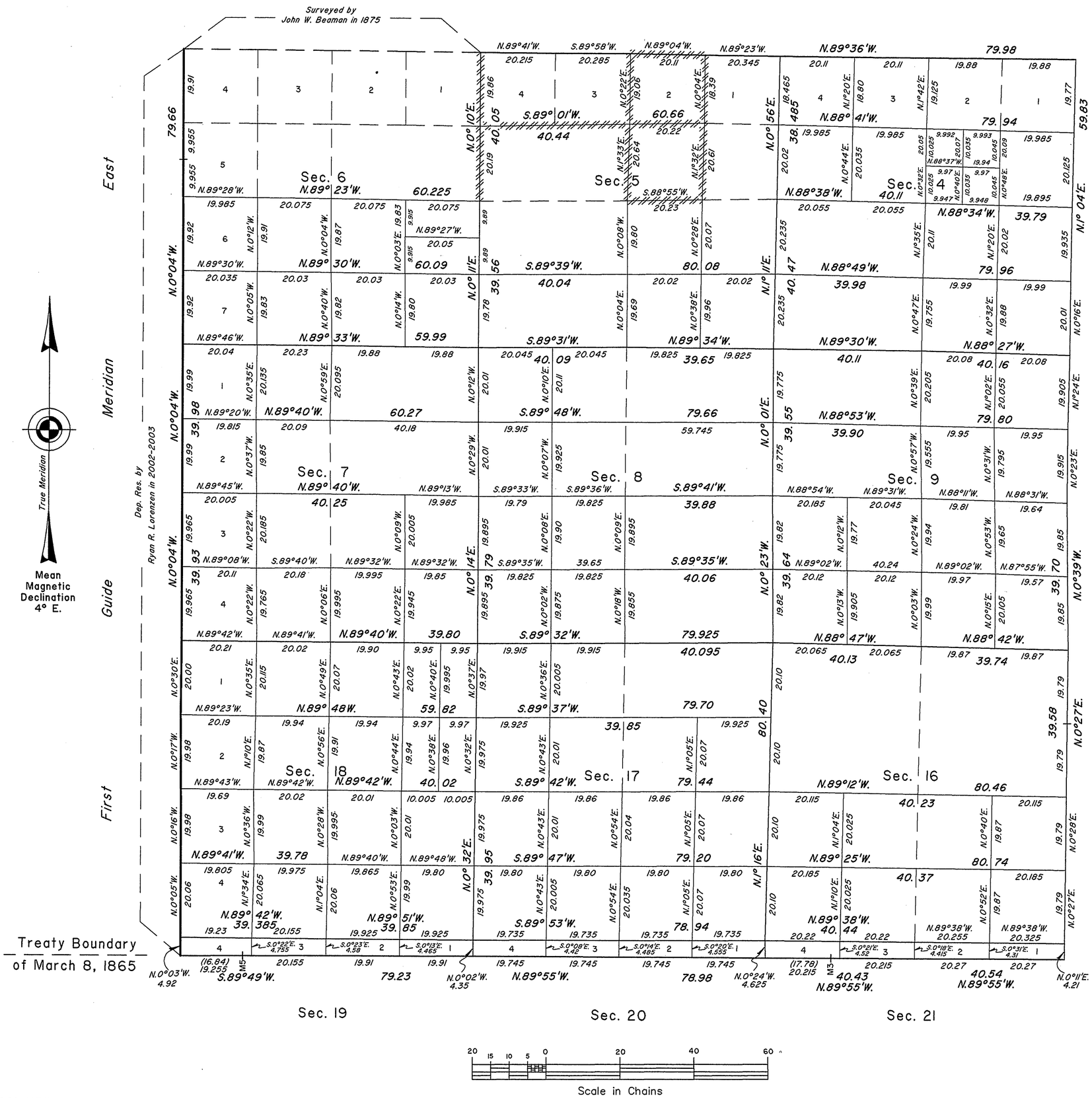

Reference should be made to sheet No. 1 for survey information.

//////////////, Resurveyed by James D. Claflin and Ryan R. Lorenzen in 1995

UNITED STATES DEPARTMENT OF THE INTERIOR
BUREAU OF LAND MANAGEMENT

Cheyenne, Wyoming — April 28, 2008

This plat is strictly conformable to the approved field notes, and the survey, having been correctly executed in accordance with the requirements of law and the regulations of this Bureau, is hereby accepted.

For the Director

John P. Lee
Chief Cadastral Surveyor for Nebraska

R.R.L./J.T.E.

OFFICIALLY FILED: June 4, 2008

JTE

ORIGINAL

TOWNSHIP 26 NORTH, RANGE 9 EAST, OF THE SIXTH PRINCIPAL MERIDIAN, NEBRASKA.

NORTHEAST QUARTER

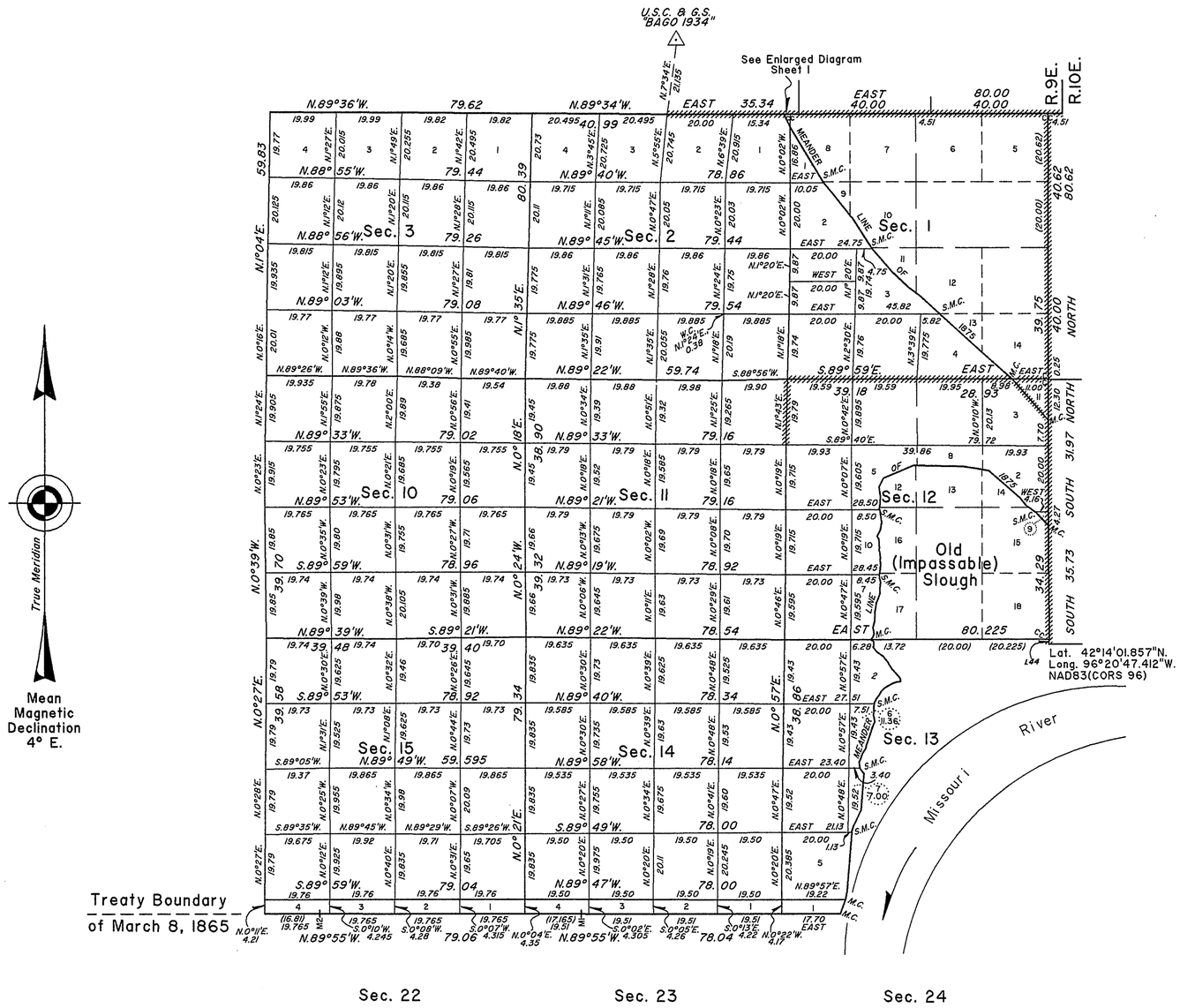

1875 ADJUSTED MEANDERS
RIGHT BANK MISSOURI RIVER AND OLD (IMPASSABLE) SLOUGH

RIGHT BANK MISSOURI RIVER

Fractional Section 24

M.C. East Terminus of Treaty Boundary
N.19°38' E. 4.445
M.C. Secs. 13 and 24

Fractional Section 13

M.C. Secs. 13 and 24
N.12°36' E., 2.535
A.P. 1
N.4°43'E., 17.955
S.M.C. E-W Center Line S1/2 Sec. 13
N.4°27'E., 0.24
A.P. 2
N.19°03'E., 2.18
A.P. 3
N.25°03'E., 5.02
A.P. 4
N.4°40'E., 11.09
A.P. 5
N.37°07'W., 2.025
S.M.C. E-W Center Line Sec. 13
N.6°11'W., 1.13
A.P. 6
N.4°54'W., 0.61
A.P. 7
N.21°46'E., 0.965
A.P. 8
N.18°15'E., 1.24
A.P. 9
N.24°47'E., 0.78
A.P. 10
N.31°52'E., 1.60
A.P. 11
N.12°49'E. 1.385
A.P. 12
N.19°20'E., 5.01
A.P. 13
N.22°03'E., 2.205
A.P. 14

OLD (IMPASSABLE) SLOUGH

A.P. 14
N.10°09'W., 2.08
A.P. 15
N.7°42'E., 1.115
A.P. 16
N.0°28'E., 1.12
A.P. 17
N.5°16'E., 1.16
S.M.C. E-W. Center Line N1/2 Sec. 13
N.15°18'E., 0.635
A.P. 18
N.26°17'E., 1.075
A.P. 19
N.39°04'E., 0.93
A.P. 20
N.34°59'E., 0.98
A.P. 21
N.26°16'E., 0.78
A.P. 22
N.46°09'E., 1.28
A.P. 23
N.57°35'E., 0.99
A.P. 24
N.62°54'E., 0.94
A.P. 25
N.61°22'E., 1.385
A.P. 26
N.74°59'E., 0.945
A.P. 27
N.76°58'E., 1.195
A.P. 28
N.5°29'W., 0.78
A.P. 29
N.42°08'W., 3.62
A.P. 30
N.31°08'W., 2.49
A.P. 31
N.39°19'W., 2.79
A.P. 32
N.54°07'W., 1.965
A.P. 33
N.38°48'W., 1.91
A.P. 34
N.28°18'E., 0.39
A.P. 35
N.1°54'W., 1.365
A.P. 36
N.55°37'W., 0.885
M.C. Secs. 12 and 13

Section 12

M.C. Secs. 12 and 13
N.34°28'E., 0.995
A.P. 1
N.16°23' E., 0.955
A.P. 2
N.6°55'W., 1.95
A.P. 3
N.11°54'E., 1.725
A.P. 4
N.2°20'E., 2.66
A.P. 5
N.12°27'E., 1.535
A.P. 6
N.5°58'E., 1.59
A.P. 7
N.20°48'E., 3.145
A.P. 8
N.1°33'W., 1.41
A.P. 9
N.5°58'E., 1.835
A.P. 10
N.10°59'W., 1.47
A.P. 11
N.7°27'W., 0.88
S.M.C. E-W Center Line S1/2 Sec. 12
N.18°28'E., 0.90
A.P. 12
N.4°57'E., 2.00
A.P. 13
N.2°28'W., 2.055
A.P. 14
N.8°26'W., 2.39
A.P. 15
N.2°10'E.,0.635
A.P. 16
N.4°21'W., 2.975
A.P. 17
N.24°02'W., 0.935
A.P. 18
N.26°14'E., 2.255
A.P. 19
N.10°10'E., 1.90
A.P. 20
N.8°27'W., 4.14
S.M.C. E-W Center Line Sec. 12,
W. Side of Slough
N.3°04'E., 3.84
A.P. 21
N.7°51'W., 2.95
A.P. 22
N.25°08'E., 2.96
A.P. 23
N.66°57'E., 9.98
A.P. 24
S.89°05'E., 15.075
A.P. 25
S.80°38'E., 8.055
A.P. 26
S.48°29'E., 12.17
A.P. 27
S.40°07'E., 3.045
A.P. 28
S.52°56'E., 3.545
S.M.C E-W Center Line Sec. 12,
E. Side of Slough
S.44°17'E., 5.965
M.C. Secs. 7 and 12, E. Bdy. of the Tp.

RIGHT BANK MISSOURI RIVER

Section 1

M.C. Secs. 1 and 12
N.47°55'W., 29.44
S.M.C. E-W Center Line S1/2 Sec. 1
N.47°35'W., 7.675
A.P. 1
N.53°06'W., 4.975
A.P. 2
N.46°35'W., 6.98
A.P. 3
N.41°03'W., 8.985
S.M.C. E-W Center Line Sec. 1
N.33°03'W., 11.275
A.P. 4
N.38°45'W., 9.56
A.P. 5
N.39°45'W., 4.025
S.M.C. E-W Center Line N1/2 Sec. 1
N.30°50'W., 19.635
M.C. Secs. 1 and 2

Section 2

M.C. Secs. 1 and 2
N.25°41'W., 4.47
M.C. Secs. 2 and 35

Reference should be made to sheet No. 1 for survey information.

Resurveyed by Lynn A. Forbes in 1994

UNITED STATES DEPARTMENT OF THE INTERIOR
BUREAU OF LAND MANAGEMENT

Cheyenne, Wyoming April 28, 2008

This plat is strictly conformable to the approved field notes, and the survey, having been correctly executed in accordance with the requirements of law and the regulations of this Bureau, is hereby accepted.

For the Director

John P. Lee

John P. Lee
Chief Cadastral Surveyor for Nebraska

R.R.L./J.T.E.

OFFICIALLY FILED: June 4, 2008

JTE