Click Here for Field Notes

ORIGINAL

TOWNSHIP 26 NORTH, RANGE 9 EAST, OF THE SIXTH PRINCIPAL MERIDIAN, NEBRASKA.

DEPENDENT RESURVEY AND SURVEY

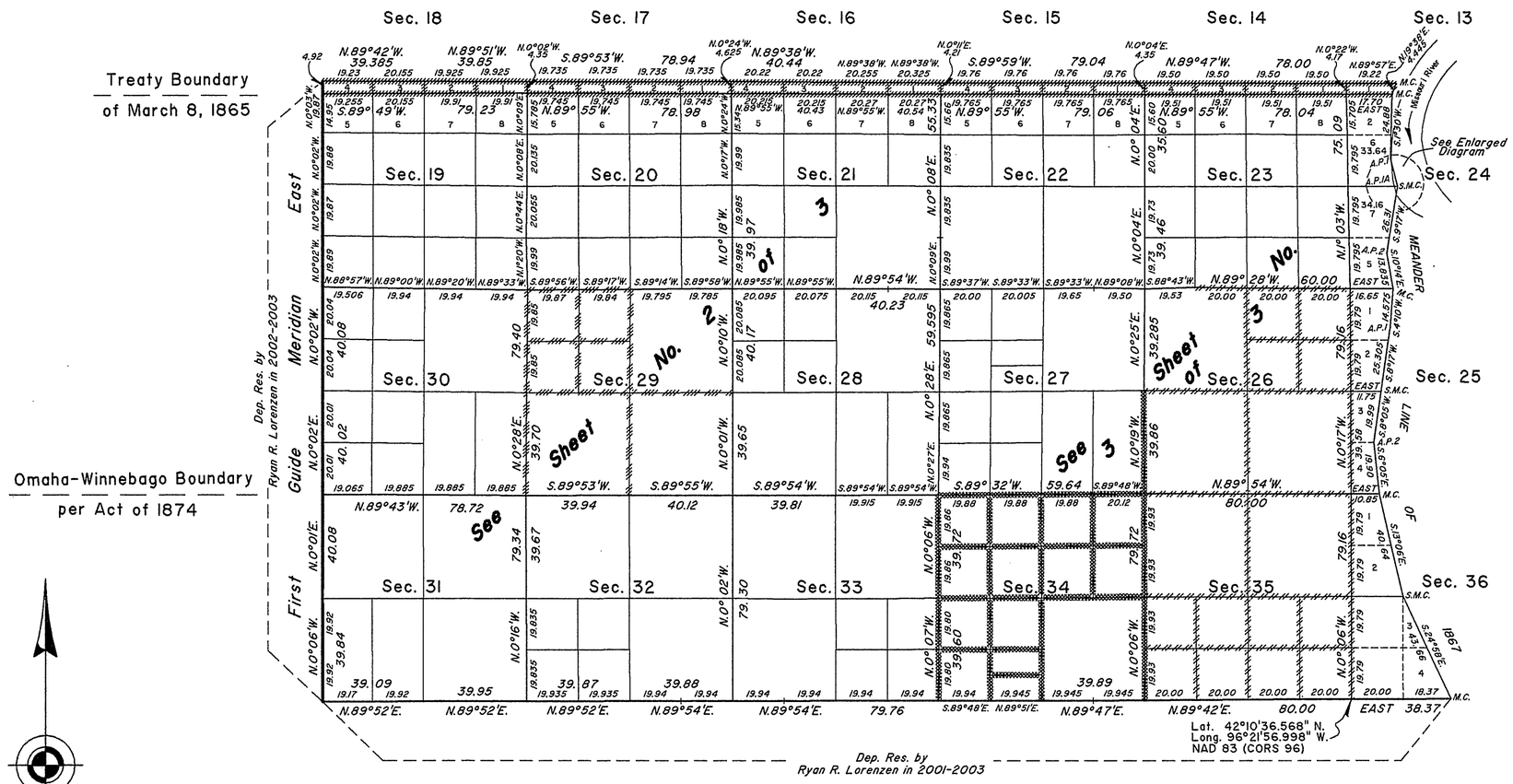

ENLARGED DIAGRAM

(Not to Scale)

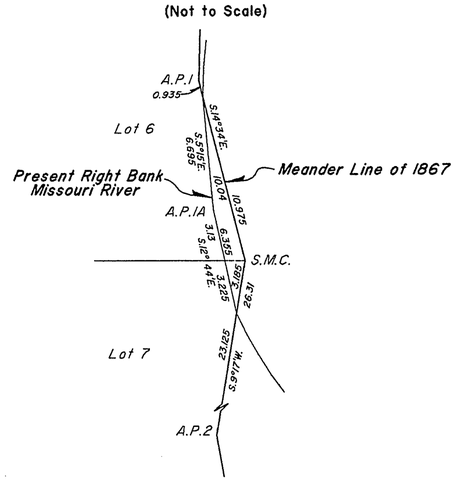

Resurveyed by Ryan R. Lorenzen in 2006-2007 under this same group
Resurveyed by Ryan R. Lorenzen concurrently under Group No. 159, Nebraska
Resurveyed by Ryan R. Lorenzen in 2004 under Group No. 154, Nebraska
Resurveyed by J. D. Claflin and R. R. Lorenzen in 1996 under Group No. 143, Nebraska

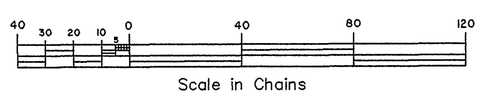

A history of surveys is contained in the field notes.

The northern portion of this township was dependently resurveyed by Ryan R. Lorenzen concurrently under Group No. 159, Nebraska.

This plat, in three sheets, represents the dependent resurvey of portions of the subdivisional lines, subdivision of certain sections, and adjusted original 1867 meanders of the Missouri River, designed to restore the corners in their true original locations according to the best available evidence, and the survey of the subdivision of certain sections and the meander of a portion of the current right bank of the Missouri River, T. 26 N., R. 9 E., Sixth Principal Meridian, Nebraska.

Except as indicated hereon, the lottings and areas are as shown on the plat approved October 2, 1867.

Survey executed by Ryan R. Lorenzen, Cadastral Surveyor, beginning May 31, 2007, and completed November 7, 2007, pursuant to Special Instructions dated October 10, 2006, for Group No. 161, Nebraska.

UNITED STATES DEPARTMENT OF THE INTERIOR
BUREAU OF LAND MANAGEMENT

Cheyenne, Wyoming April 3, 2008

This plat is strictly conformable to the approved field notes, and the survey, having been correctly executed in accordance with the requirements of law and the regulations of this Bureau, is hereby accepted.

For the Director

John P. Lee
Chief Cadastral Surveyor for Nebraska

R.R.L./J.T.E.

OFFICIALLY FILED: June 4, 2008

JTE

ORIGINAL

TOWNSHIP 26 NORTH, RANGE 9 EAST, OF THE SIXTH PRINCIPAL MERIDIAN, NEBRASKA.

SOUTHWEST QUARTER

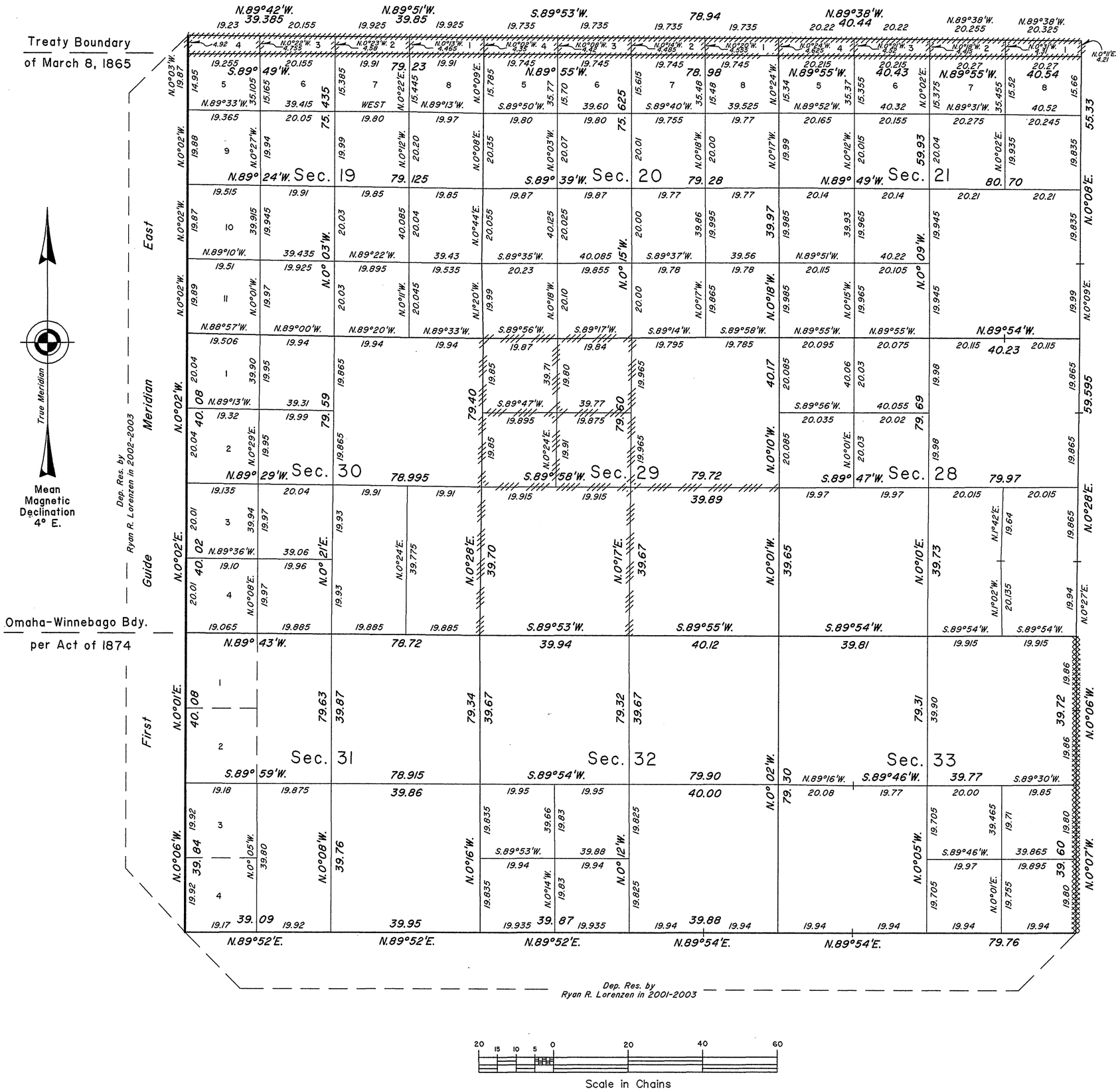

Reference should be made to sheet No. I for survey information.

Resurveyed by Ryan R. Lorenzen concurrently under Group No. 159

Resurveyed by Ryan R. Lorenzen in 2004 under Group No. 154

Resurveyed by J. D. Claflin and R. R. Lorenzen in 1996 under Group No. 143

UNITED STATES DEPARTMENT OF THE INTERIOR
BUREAU OF LAND MANAGEMENT

Cheyenne, Wyoming April 3, 2008

This plat is strictly conformable to the approved field notes, and the survey, having been correctly executed in accordance with the requirements of law and the regulations of this Bureau, is hereby accepted.

For the Director

John P. Lee

John P. Lee
Chief Cadastral Surveyor for Nebraska

R.R.L./J.T.E.

OFFICIALLY FILED: June 4, 2008

JTE

ORIGINAL

TOWNSHIP 26 NORTH, RANGE 9, OF THE SIXTH PRINCIPAL MERIDIAN, NEBRASKA.

SOUTHEAST QUARTER

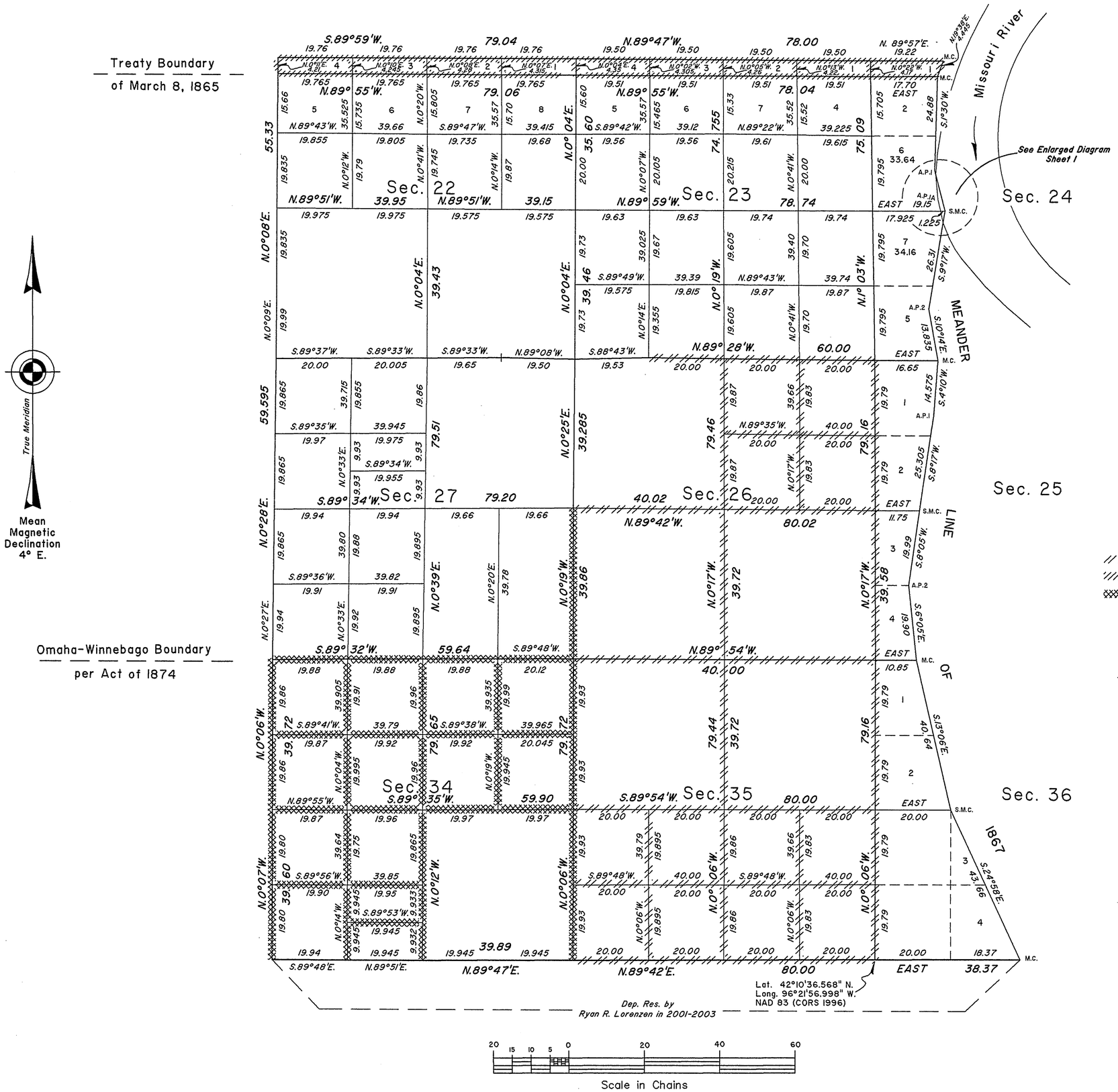

Reference should be made to sheet No. 1 for survey information.

Resurveyed by Ryan R. Lorenzen in 2006-2007 under this same group

Resurveyed by Ryan R. Lorenzen concurrently under Group No. 159

Resurveyed by Ryan R. Lorenzen in 2004 under Group No. 154

UNITED STATES DEPARTMENT OF THE INTERIOR
BUREAU OF LAND MANAGEMENT

Cheyenne, Wyoming April 3, 2008

This plat is strictly conformable to the approved field notes, and the survey, having been correctly executed in accordance with the requirements of law and the regulations of this Bureau, is hereby accepted.

For the Director

John P. Lee

John P. Lee
Chief Cadastral Surveyor for Nebraska

R.R.L./J.T.E.

OFFICIALLY FILED: June 4, 2008