Click Here for Field Notes

ORIGINAL

TOWNSHIP 32 NORTH, RANGE 5 WEST, OF THE 6TH PRINCIPAL MERIDIAN, NEBRASKA.

DEPENDENT RESURVEY AND SUBDIVISION OF SECTIONS

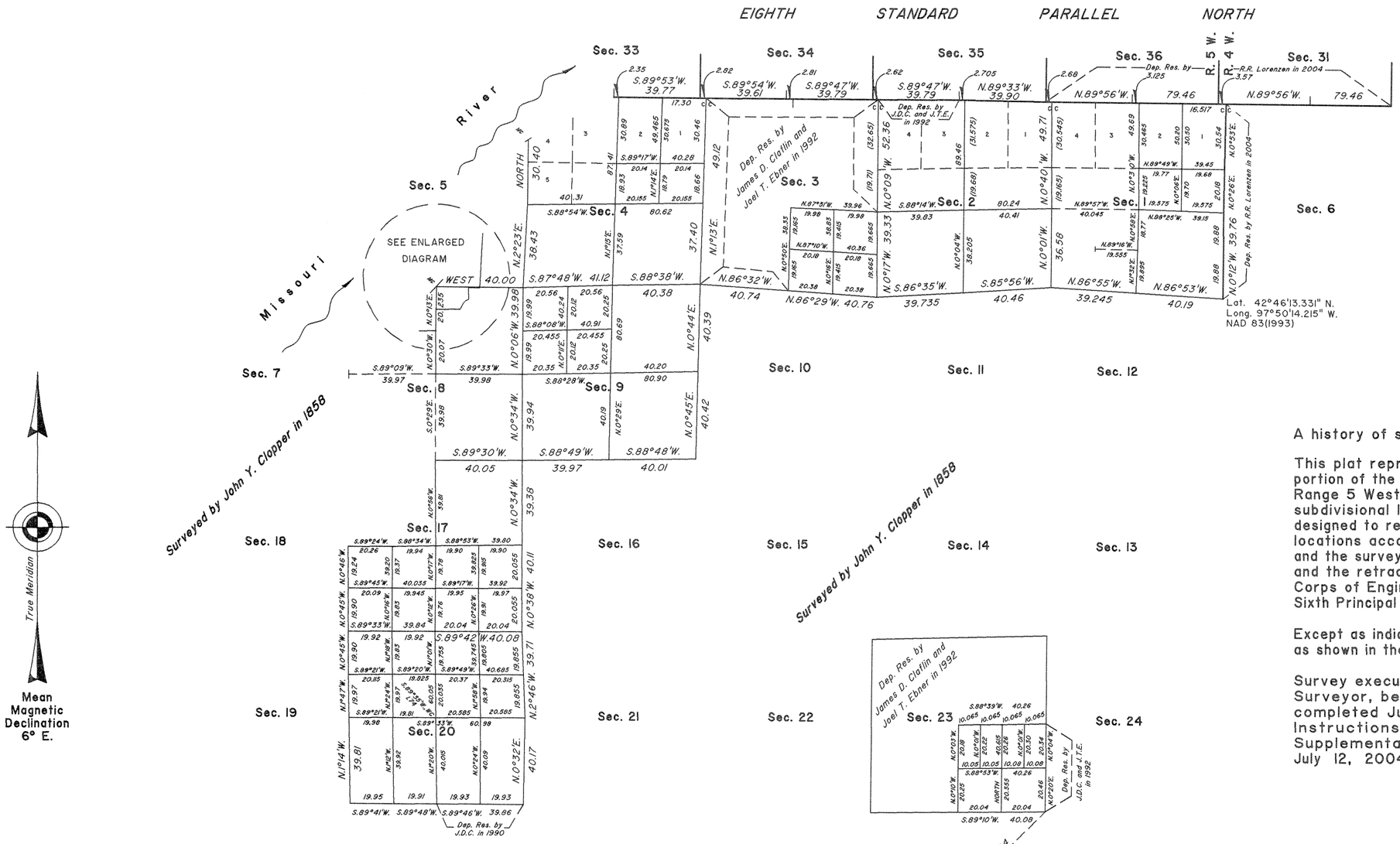

A history of survey is contained in the field notes.

This plat represents the dependent resurvey of a portion of the Eighth Standard Parallel North, through Range 5 West, and portions of the south boundary, subdivisional lines and subdivision of section lines, designed to restore the corners in their true original locations according to the best available evidence, and the survey of the subdivision of certain sections, and the retracement of a portion of the U. S. Army Corps of Engineers boundary line, T.32 N., R. 5 W., Sixth Principal Meridian, Nebraska.

Except as indicated hereon, the lotting and areas are as shown in the plat approved July 20th, 1859.

Survey executed by Ryan R. Lorenzen, Cadastral Surveyor, beginning September 28, 2004, and completed June 16, 2005, pursuant to Special Instructions dated November 5, 2003 and Supplemental Special Instructions dated July 12, 2004, for Group No. 153, Nebraska.

ENLARGED DIAGRAM

(Not to scale)

U.S. Army Corps of Engineers Boundary Line Sections 5 and 8, T32NR5W, 6th P.M., NE

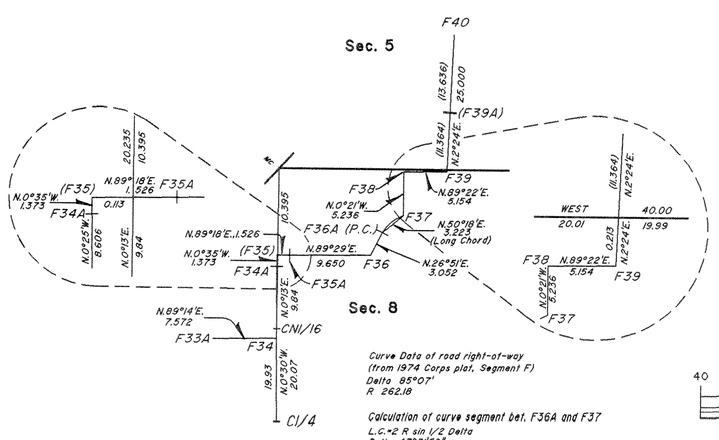

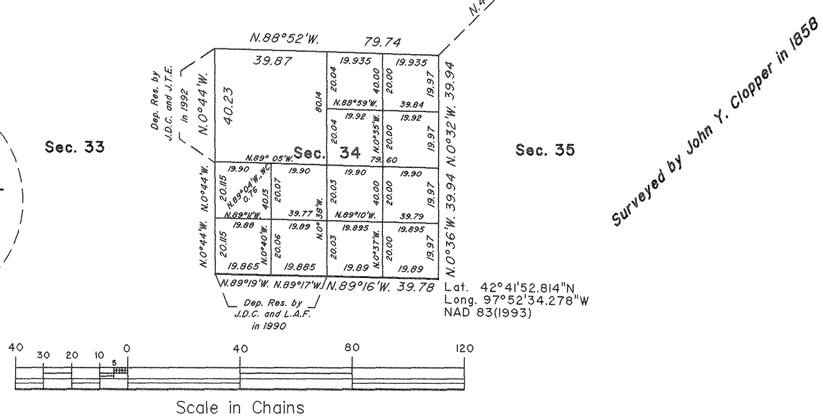

UNITED STATES DEPARTMENT OF THE INTERIOR
BUREAU OF LAND MANAGEMENT

Cheyenne, Wyoming September 28, 2006

This plat is strictly conformable to the approved field notes, and the survey, having been correctly executed in accordance with the requirements of law and the regulations of this Bureau, is hereby accepted.

For the Director

John P. Lee
Chief Cadastral Surveyor for Nebraska

R.R.L./K.L.A.C.

OFFICIALLY FILED: November 6, 2006