TOWNSHIP 32 NORTH, RANGE 7 WEST, OF THE SIXTH PRINCIPAL MERIDIAN, NEBRASKA.

DEPENDENT RESURVEY AND SURVEY

Click Here for Field Notes

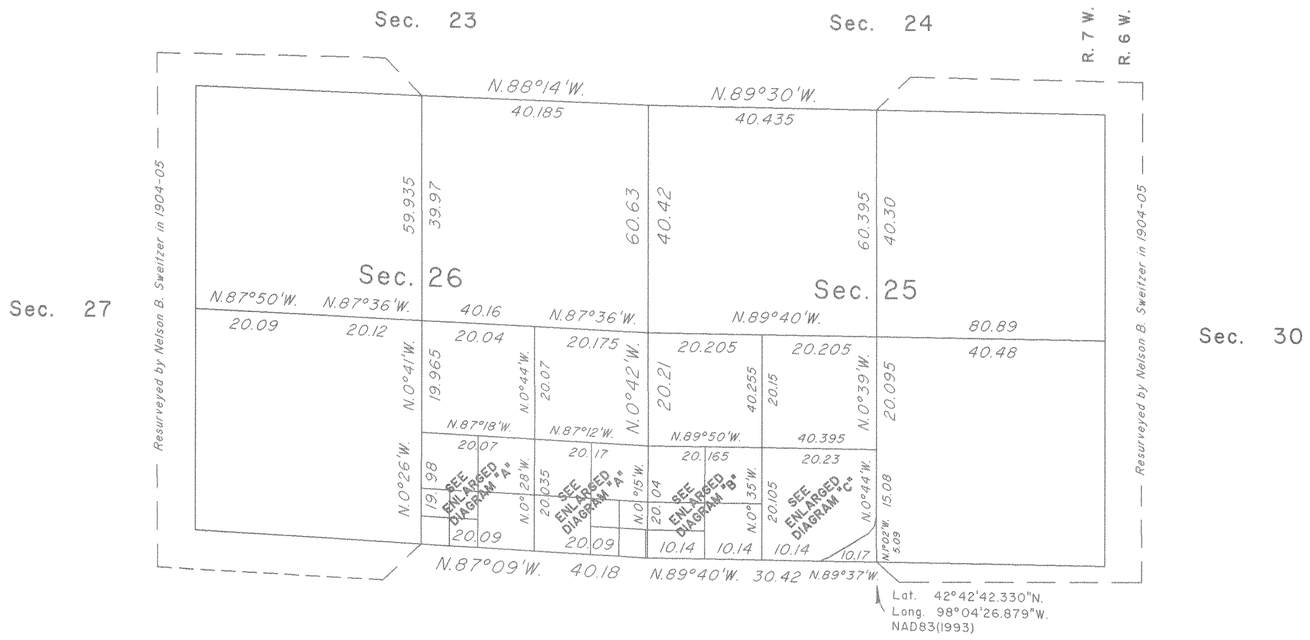

A history of surveys is contained in the field notes.

This plat repesents the dependent resurvey of a portion of the subdivisional lines, designed to restore the corners in their true original locations according to the best available evidence, and the survey of the subdivision of sections 25 and 26, and the metes-and-bounds survey of Parcels A of sections 25 and 26, T. 32 N., R. 7 W., Sixth Principal Meridian, Nebraska.

Except as indicated hereon, the lotting and areas are as shown on the plat approved July 15, 1863.

Survey executed by Ryan R. Lorenzen, Cadastral Surveyor, beginning October 2, 2006, and completed October 24, 2006, pursuant to Special Instructions dated September 27, 2006, and Supplemental Special Instructions dated October 3, 2006, for Group No. 160, Nebraska.

ENLARGED DIAGRAM "C"

(SEI/4SWI/4 S. 25)
(Not to Scale)

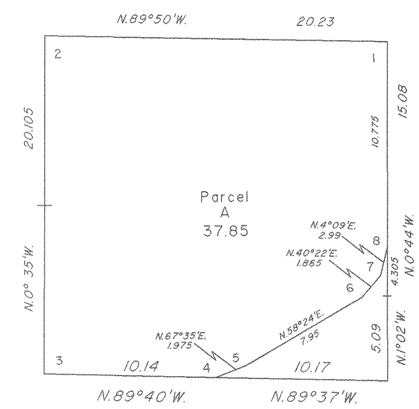

ENLARGED DIAGRAM "A"

(SI/2SEI/4 S. 26)
(Not to Scale)

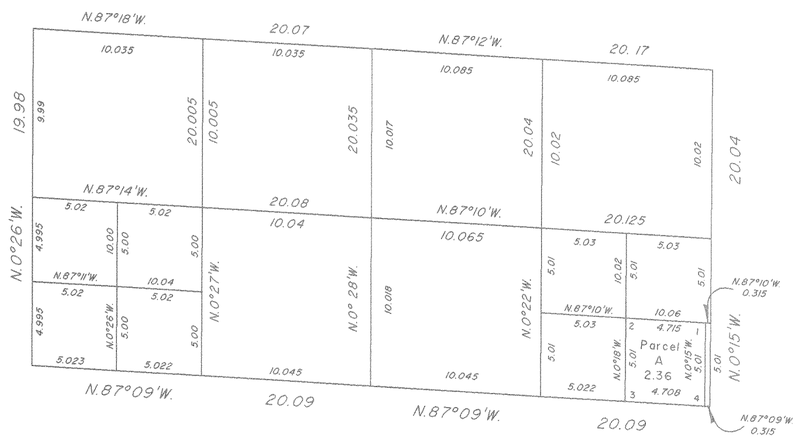

ENLARGED DIAGRAM "B"

(SWI/4SWI/4 S. 25)
(Not to Scale)

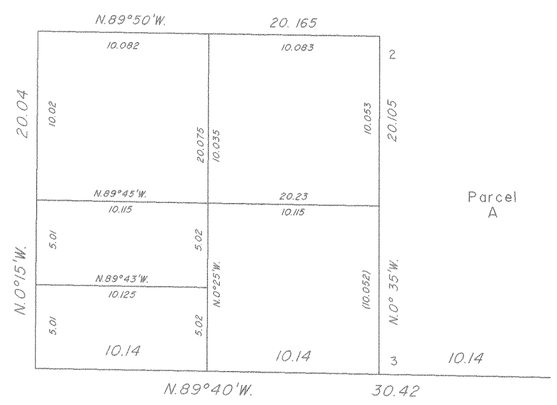

UNITED STATES DEPARTMENT OF THE INTERIOR
BUREAU OF LAND MANAGEMENT

Cheyenne, Wyoming April 2, 2007

This plat is strictly conformable to the approved field notes, and the survey, having been correctly executed in accordance with the requirements of law and the regulations of this Bureau, is hereby accepted.

For the Director

John P. Lee
Chief Cadastral Surveyor for Nebraska

R.R.L./K.L.A.C.

OFFICIALLY FILED: May 10, 2007