Click Here for Field Notes

DUPLICATE ORIGINAL

TOWNSHIP 33 NORTH, RANGE 4 WEST, OF THE SIXTH PRINCIPAL MERIDIAN, NEBRASKA.

DEPENDENT RESURVEY AND SUBDIVISION OF SECTIONS

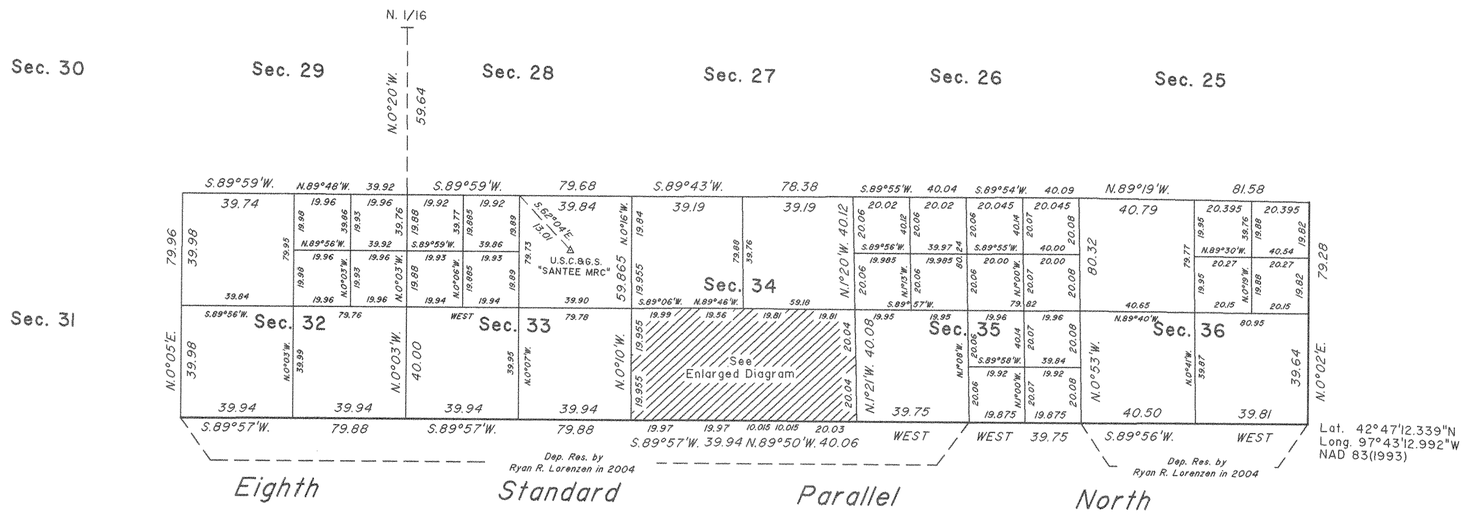

A history of surveys is contained in the field notes.

This plat represents the dependent resurvey of a portion of the Eighth Standard Parallel North, through Range 4 West, and portions of the east boundary and subdivisional lines, designed to restore the corners in their true original locations according to the best available evidence, and the survey of the subdivision of certain sections, T. 33 N., R. 4 W., Sixth Principal Meridian, Nebraska.

Except as indicated hereon, the lotting and areas are as shown on the plat approved July 20, 1859.

Survey executed by Ryan R. Lorenzen, Cadastral Surveyor, beginning June 20, 2005, and completed July 18, 2005, pursuant to Special Instructions dated June 16, 2005, for Group No. 156, Nebraska.

ENLARGED DIAGRAM

Not to Scale

SI/2 Section 34

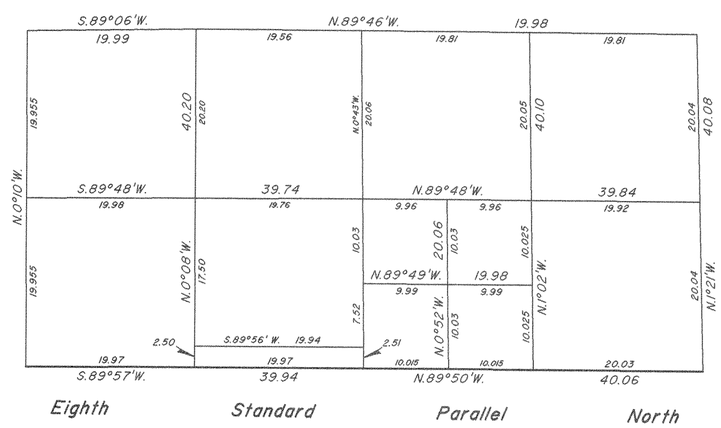

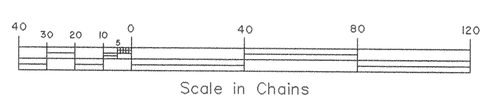

UNITED STATES DEPARTMENT OF THE INTERIOR
BUREAU OF LAND MANAGEMENT

Cheyenne, Wyoming December 20, 2006

This plat is strictly conformable to the approved field notes, and the survey, having been correctly executed in accordance with the requirements of law and the regulations of this Bureau, is hereby accepted.

For the Director

John P. Lee
Chief Cadastral Surveyor for Nebraska

R.R.L./J.E.J.

OFFICIALLY FILED: February 5, 2007