Click Here for Field Notes

42

1098

(4-675 a)

19

Resurvey Township No. 32 North, Range No. 66 West of the Sixth Principal Meridian, Wyoming

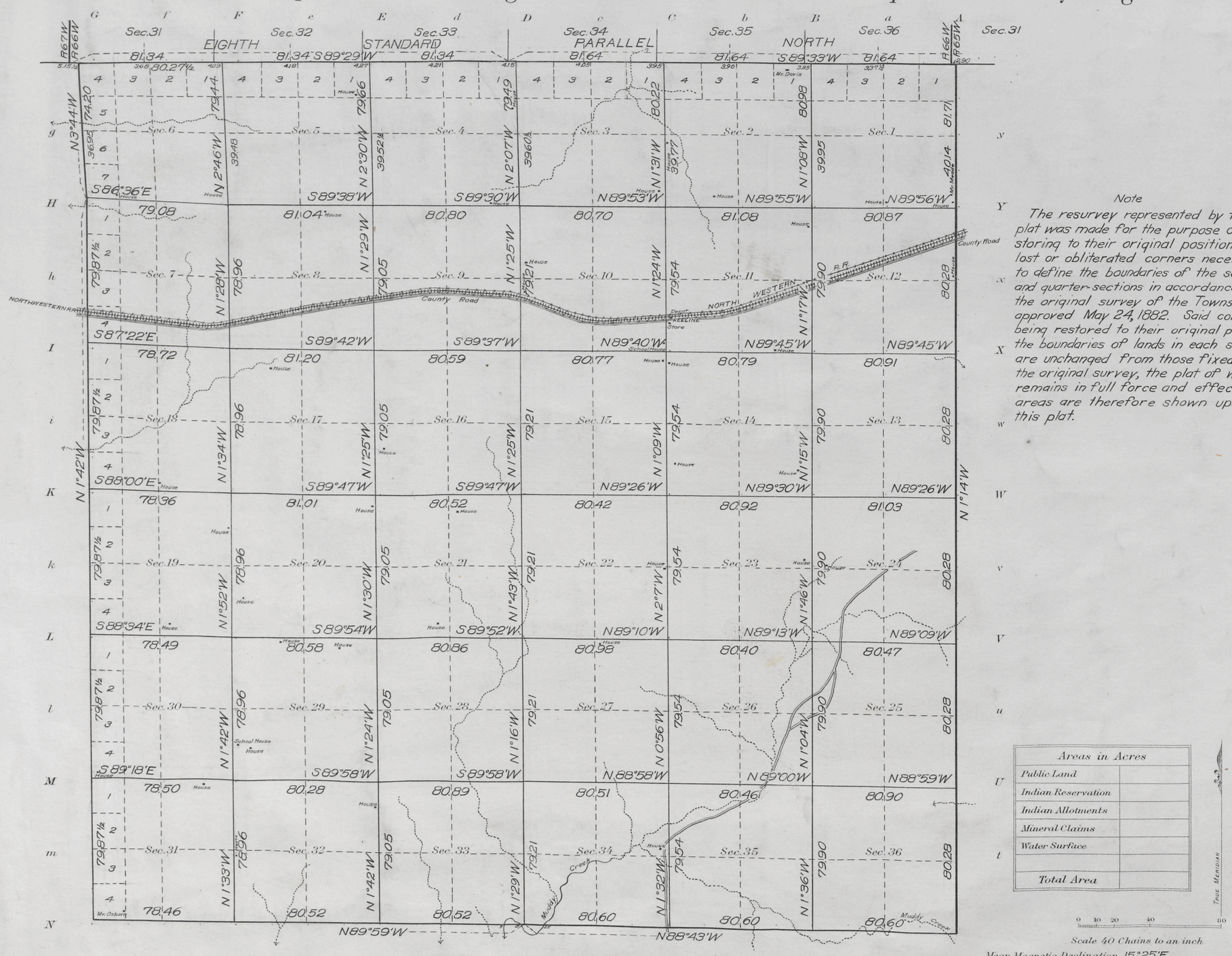

Note

The resurvey represented by this plat was made for the purpose of restoring to their original positions all lost or obliterated corners necessary to define the boundaries of the sections and quarter-sections in accordance with the original survey of the Township as approved May 24, 1882. Said corners being restored to their original positions, the boundaries of lands in each section are unchanged from those fixed by the original survey, the plat of which remains in full force and effect. No areas are therefore shown upon this plat.

Areas in Acres	
Public Land	
Indian Reservation	
Indian Allotments	
Mineral Claims	
Water Surface	
Total Area	

True Meridian

0 10 20 40 80

Scale 40 Chains to an inch

Mean Magnetic Declination 15°25'E

Latitude 42°43'N

Longitude 104°42'W

Surveys Designated	By Whom Surveyed	Contract No.	Contract Date	Amount of Surveys Mls.	chs.	lks.	When Surveyed Begun	Completed
Resurvey Subdivisions	Edwin H. VanAntwerp	G.L.O.	April 10, 1911	59	75	22	August 18, 1911	Sept. 12, 1911
Connections	" "	"	" "		43	70½	August 19, 1911	Sept. 12, 1911
Resurvey 8th St. Par.	" "	"	" "	6	11	84	August 5, 1911	August 8, 1911
Resurvey E. Township Line	" "	"	" "	6	3	11	August 12, 1911	August 12, 1911
Resurvey S. Township Line	" "	"	" "	6	1	30	August 14, 1911	August 14, 1911
Resurvey W. Township Line	" "	"	" "	5	73	57½	August 15, 1911	August 15, 1911

The above map of Resurvey Township No. 32 North, Range No. 66 West of the Sixth Principal Meridian, Wyoming is strictly conformable to the field notes of the resurvey thereof on file in this office, which have been examined and approved.

U. S. Surveyor General's Office.

Cheyenne, Wyoming, February 14, 1913.

Stephen L. Stanton

Surveyor General.

785-A

"E" Accepted by the Com. commissioner in his letter April 15, 1918. Triplicate mailed to Douglas Land Office April 22, 1913.

32 - 66

(13)

Click Here for Field Notes

52.

1097

TOWNSHIP No. 32 NORTH, RANGE No. 66 WEST of the 6th Principal MERIDIAN.



Total number of Acres 22,966.21

Surveys Designated	By Whom Surveyed	Date of Contract	Amount of Surveys Mls	Chs	Lks	When Surveyed	Magnetic Declination
E. S. & W. Township-lines	Wm. B. Yerby	May 7, 1879	17	79	68	Sep. 6, 10 & 11, 1879	15° 27' East
Subdivisions	Brunt & Binge	April 30, 1881	59	70	82	Oct. 6-13, 1881	15° 25' East
Connections	" " "	" " "		20	31	" " "	
8th Stand. Par. N.	Wm. B. Yerby	May 7, 1879	5	76	68	July 5, 1879	

The above Map of Township No. 32 North of Range No. 66 West of the Sixth Principal Meridian Wyoming Territory is strictly conformable to the field notes of the survey thereof on file in this Office, which have been examined and approved

Surveyor General's Office,
Cheyenne Wyoming
May 24th 1882

Edw. C. David
Sur. Genl.

785

A. Gast & Co., St. Louis, Mo.

32 - 66

(10) Indexed

Click Here for Field Notes

Ret. / Resurvey Notes, All or Part

646

57

EXTERIOR LINES.

Scale 3 miles to an inch. Magnetic variation East.

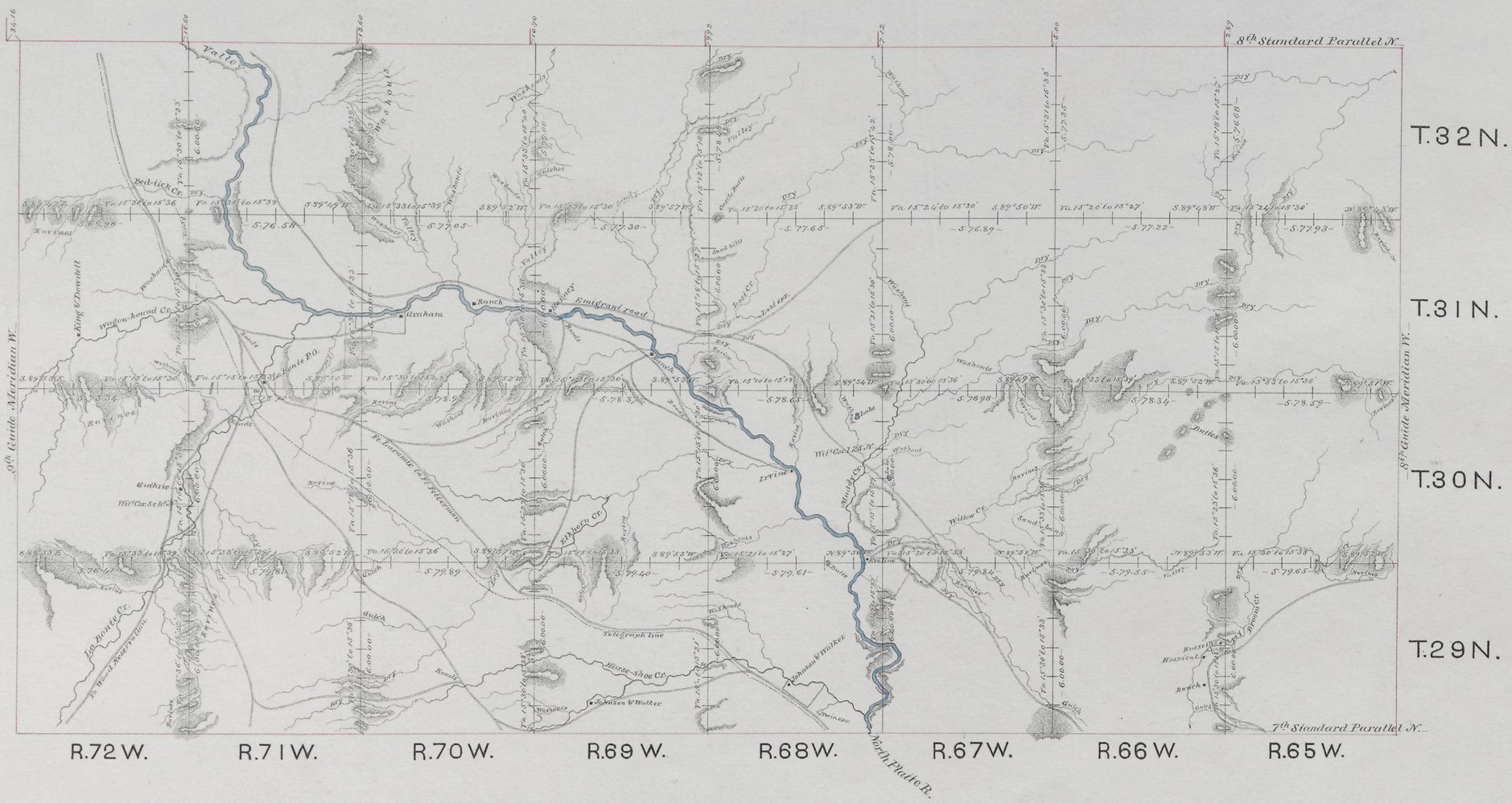

Surveys designated.	By whom surveyed.	Date of contract.	Amount of surveys Mls. Chs. Lks.	When surveyed
Exterior lines.	Wm. B. Yerby	May 7, 1879.	311 " 18 " 18	Sept. & Oct. 1879.
Connections.	" " "	" " "	65 " 83	" " " "

I hereby certify that the above diagram of the exterior lines of Townships 29, 30, 31 & 32 N. Ranges 65 to 72 inclusive, West of the 6th Principal Meridian, in Wyoming Territory, is strictly conformable to the original field notes of the survey thereof, on file in this office, which have been examined and approved.

Surveyor General's Office,
Cheyenne, Wyo. Feby. 7, 1880.

Edw. C. David
Surveyor General.

538