Click Here for Field Notes

(14)

1188

29

TOWNSHIP Nº 33 NORTH. RANGE Nº 61 WEST of the 6TH Principal MERIDIAN.

Total number of Acres. 22,936.85

Surveys Designated	By Whom Surveyed	Date of Contract	Amount of Surveys Mls	Chs	Lks	When Surveyed	Magnetic Declination
E. W. & N. Township-lines	C. W. Brown	July 23, 1880	18	0	71	Aug. 26, and Sept. 1 & 2, nd 1880	15° 45' East
Subdivisions	Camp. F. Fairfield	May 9, 1881	59	67	78	July 9-13, 1881	15° 45' " "
Connections							
8th Stand. Par. N	Charles W. Brown	May 22, 1879	5	79	82	July 3, 1879	

The above Map of Township Nº 33 North of Range Nº 61 West of the Sixth Principal Meridian Wyoming Territory is strictly conformable to the field notes of the survey thereof on file in this Office, which have been examined and approved

Surveyor Generals Office, Cheyenne Wyoming, August 11th 1882

Edw. C. David Surv. Genl

865

A. Gast & Co. St. Louis, Mo.

33 - 61

(10) Indexed

661

Field Notes Tps. 33-36 N.

Retracement Notes, All or Part

EXTERIOR LINES.

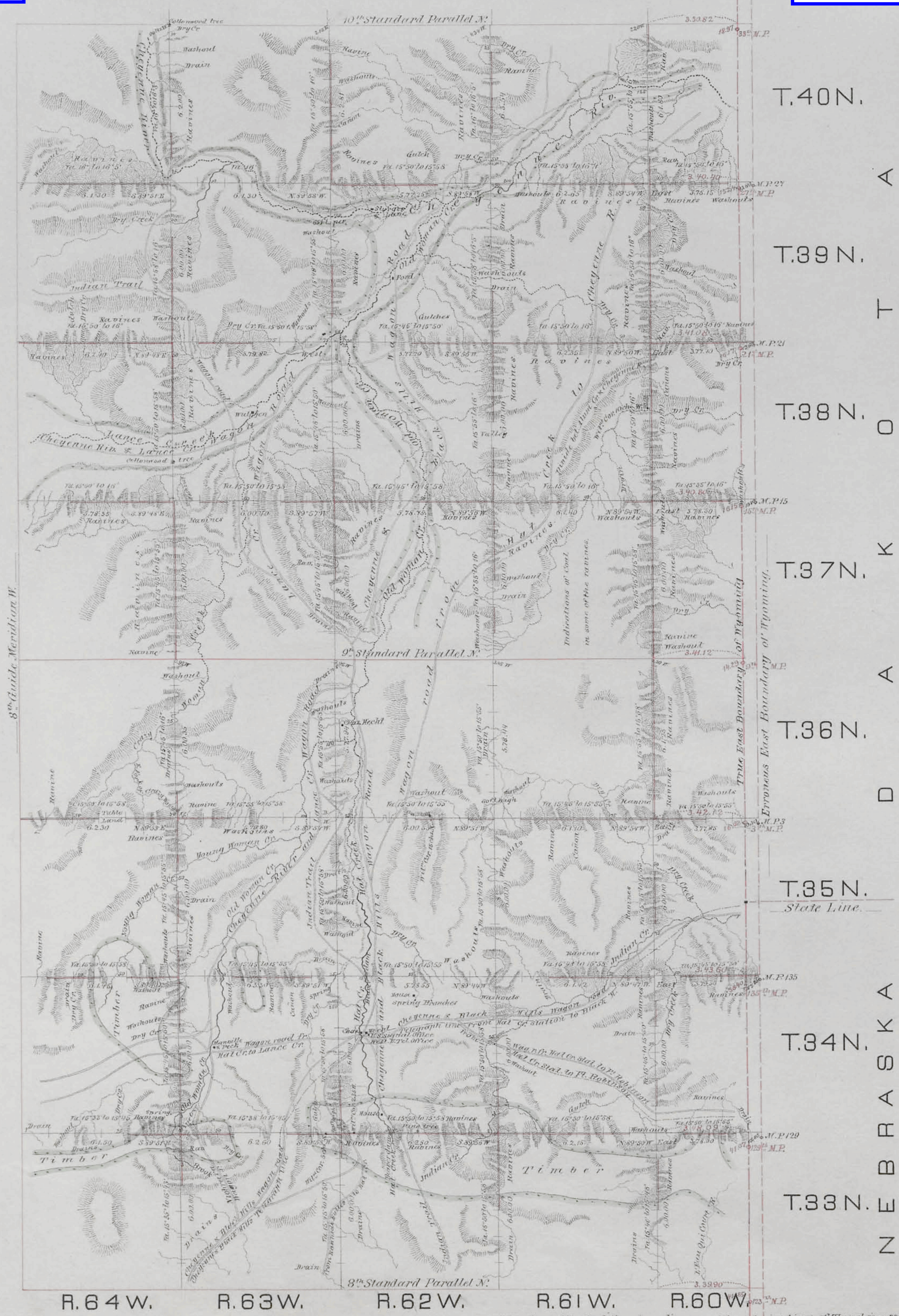

Surveys designated	By whom surveyed	Date of contract	Amount of surveys Mls.	Chs.	Lks.	When surveyed
Township lines	Charles W. Brown	July 23, 1880	360	16	12	October 1880
Connections	" " "	" " "	1	19	31	" " "
Corrections in R.60W. (in red ink)	Charles W. Brown	May 9, 1881	2	16	91	July 10–14, 1881

I hereby certify that the above diagram of the exterior lines of Townships 33 to 40 North, Ranges 60 to 64 West, of the 6th Prl. Mer.n in Wyo. Ter. is strictly conformable to the field notes of the survey thereof on file in this Office, which have been examined and approved.

Surveyor General's Office
Cheyenne, Wyo. Dec. 16th 1880

Edw. C. David
Surveyor General.

550

(10)

Click Here for Field Notes

633

EIGHTH STANDARD PARALLEL NORTH,

From the 8th Guide Meridian W. between Townships 32 & 33 N. to the E. Boundary of Wyoming.

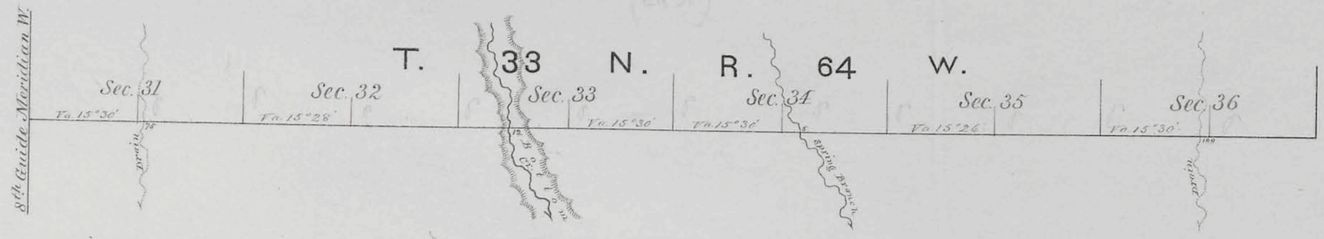

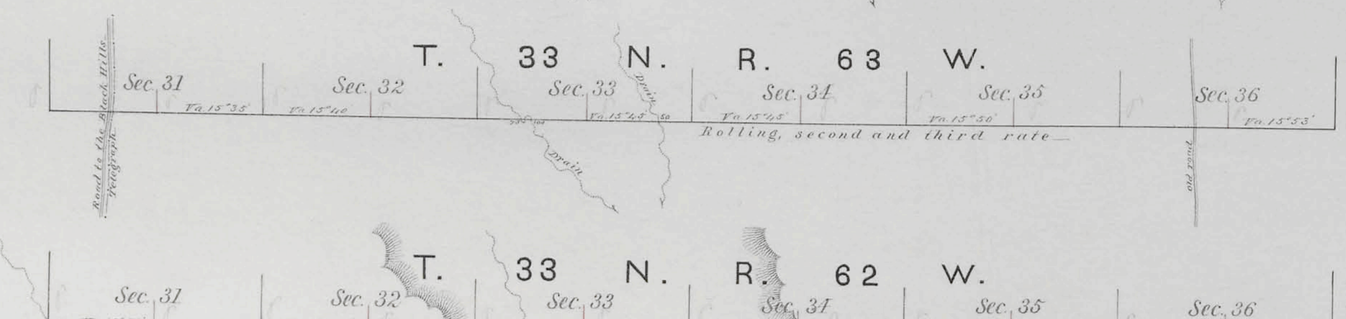

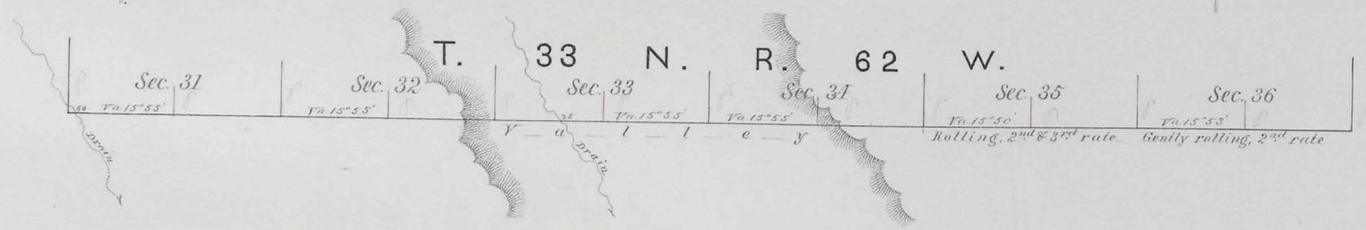

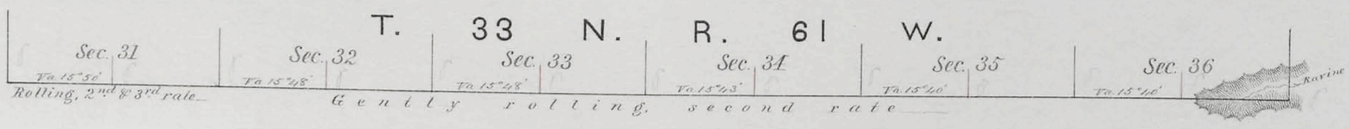

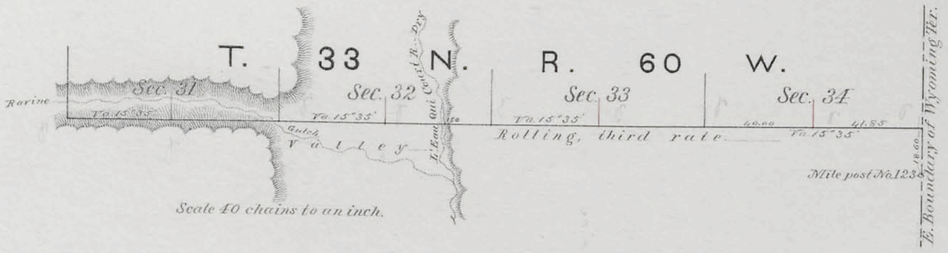

Scale 40 chains to an inch.

Magnetic Variation East.

Surveys designated.	By whom surveyed.	Date of contract.	Amount of surveys. Mls. Chs. Lks.	When surveyed.
8th Standard Parallel N.	Charles W. Brown	May 22nd 1879	28 - 1 - 85	July, 1879.
Connections.	" " "	" " "	18 - 60	" "

I hereby certify that the above diagram of the 8th Standard Parallel N. from the 8th Guide Meridian W. to the E. Boundary of Wyoming Territory, is strictly conformable to the original field notes of the survey thereof, on file in this office, which have been examined and approved.

Surveyor General's Office,
Cheyenne, Wyo. Oct. 29, 1879.

Edw. C. David
Surveyor General