Click Here for Field Notes

Click Here for State Bdry Notes

(14)

1194

35

24-60

TOWNSHIP Nº 34 NORTH. RANGE Nº 60 WEST of the 6TH Principal MERIDIAN.



Total number of Acres. 13,686.78

Surveys Designated	By Whom Surveyed	Date of Contract	Amount of Surveys M.	Ch.	Lks.	When Surveyed	Magnetic Declination
W. Township lines & Part of S. & N. Township lines	Charles H. Brown	July 22, 1880	13	11	35	Aug. 27 to 28, 1880	15° 56' East
Subdivisions	Capt. E. Fairfield	May 9, 1881	35	67	83	July 18-19, 1881	15° 50' " "
Connections	" " "	" " "	2	33	26	" " "	
E. Bound. of Wyo.	O. N. Chaffee		5	78	38	Sept. 6, 1869	

The above Map of Township Nº 34 North of Range Nº 60 West of the Sixth Principal Meridian Wyoming Territory is strictly conformable to the field notes of the survey thereof on file in this Office, which have been examined and approved

Surveyor Generals Office,
Cheyenne Wyoming
August 11th 1882

Edw. A. David
Dep. Surv. Gen.l

871

A. Gast & Co., St. Louis, Mo.

34 - 60

Click Here for Field Notes

CORRECTIONS.

in Townships 30 to 40 North inclusive, Range 60 W., 6th P.M.

Wyoming Territory.

10th Stand. Parallel N.

T.40 N.

T.39 N.

T.38 N.

T.37 N.

9th Stand. Parallel N.

T.36 N.

T.35 N. State line

T.34 N.

T.33 N.

8th Stand. Parallel N.

T.32 N.

T.31 N.

T.30 N.

R.60 W.

DAKOTA

NEBRASKA

East Bound of Wyoming. True Bound of Wyoming.

Scale, 3 miles to an inch.

Surveys Designated	By whom surveyed	Date of Contract	Amount of Surveys			When Surveyed
			mls.	chs.	lks.	
Corrections in R. 60 W. in red ink	Chas. W. Brown	May 9th 1881	3	74	52	July 9-14, 1881.

I Hereby certify that the above diagram of the Corrections in Townships 30 to 40 N. inclusive, Range 60 W. of the 6th Principal Merid.n Wyoming Territory, is strictly conformable to the field notes of the survey thereof on file in this Office, which have been examined, and approved.

Surveyor Generals Office,
Cheyenne, Wyom. April 26, 1882.

Edw. C. David
Surveyor General.

ACCESSION NO. 1066

754

(13)

(10) Indexed

Field Notes Tps. 33-36 N.

Retracement Notes, All or Part

661

EXTERIOR LINES.

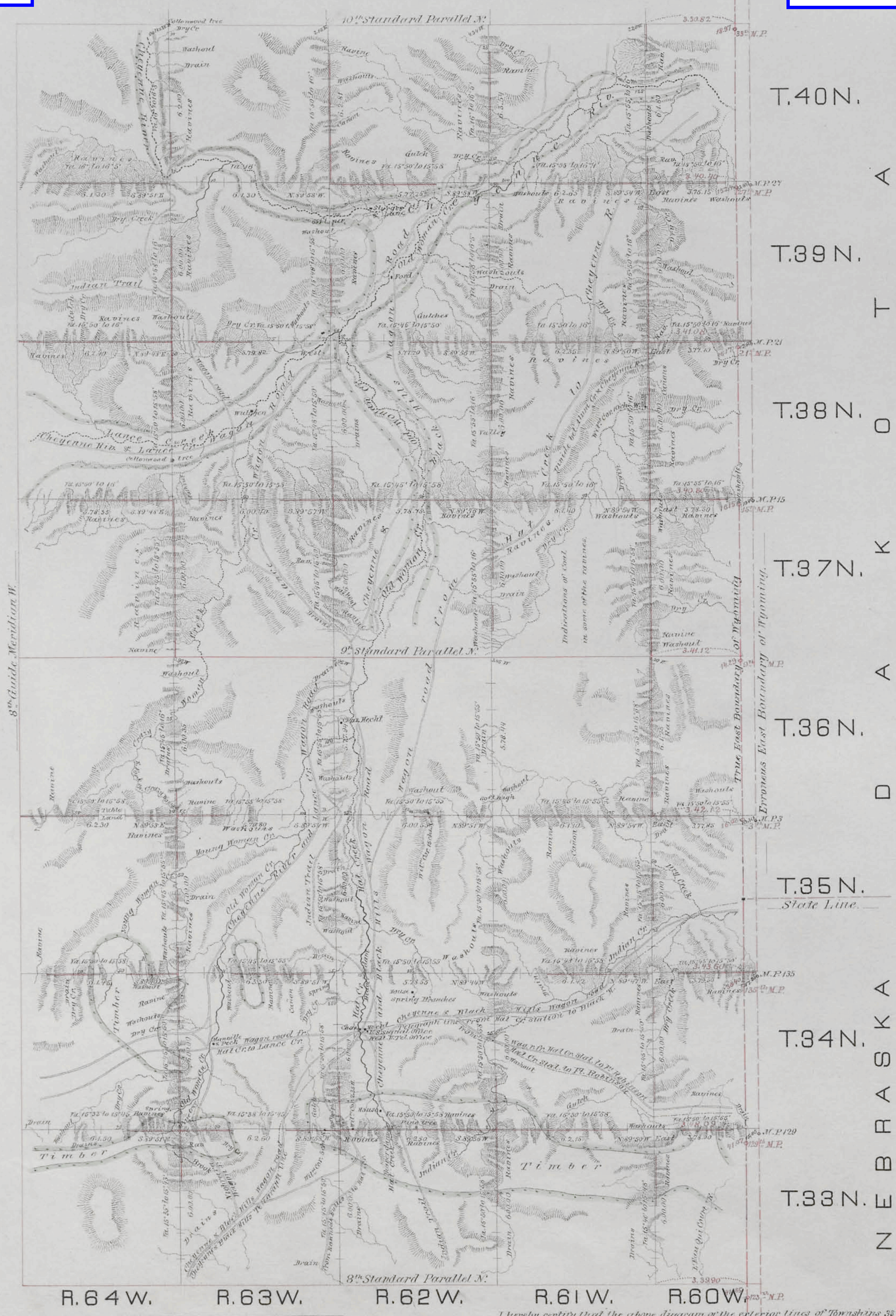

Surveys designated	By whom surveyed	Date of contract	Amount of surveys Mls.	Chs.	Lks.	When surveyed
Township lines	Charles W. Brown	July 23, 1880	360	16	12	October 1880
Connections	" " "	" " "	1	19	31	" " "
Corrections in R.60 W. (in red ink)	Charles W. Brown	May 9, 1881	2	16	91	July 10-14, 1881

I hereby certify that the above diagram of the exterior lines of Townships 33 to 40 North, Ranges 60 to 64 West, of the 6th Prl. Merdn. in Wyo. Ter. is strictly conformable to the field notes of the survey thereof on file in this Office, which have been examined and approved.

Surveyor General's Office
Cheyenne, Wyo. Dec. 16th 1880

Edw. C. David
Surveyor General.

550

5977

Click Here for Field Notes

MAP

of the

Resurvey, Remarking and Re-establishing of the Boundary Line

between

WYOMING and NEBRASKA

and the

Re-establishment of the Closing Corners

of Public Land Surveys

Surveyed by Edward F. Stahle, U.S. Surveyor

RECEIVED S. G. O.
MAR 12 1909
CHEYENNE, WYO.

Sheet N°2

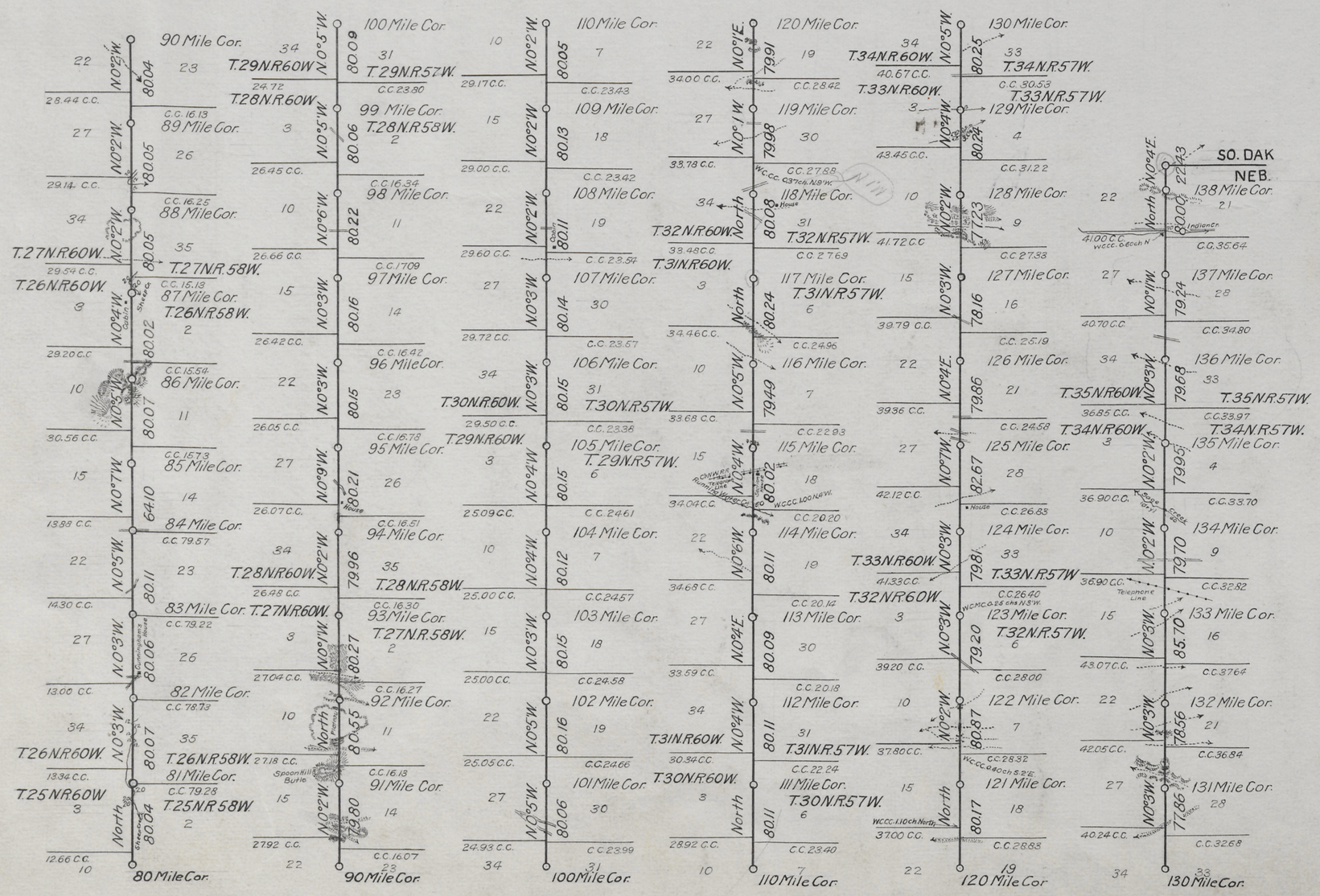

Department of the Interior,
General Land Office,
February 13, 1909.

3076

This Map of the Resurvey, Remarking and Re-establishing of the Boundary Line between Wyoming and Nebraska, and the Re-establishment of the Closing Corners on said Boundary Line (on two sheets), surveyed by Edward F. Stahle, U.S. Surveyor, under his Contract dated June 27, 1907, being conformable to the field notes of the survey thereof on file in this office, is hereby approved.

Fred Dennett

Commissioner.

27