Click Here for Field Notes

Acces. 6185 #

ORIGINAL

TOWNSHIP No 35 NORTH, RANGE No 64 WEST OF THE SIXTH PRINCIPAL MERIDIAN, WYOMING

DEPENDENT RESURVEY OF SECTIONS 1 TO 6



This plat of the resurvey of Township 35 North, Range 64 West, delineates a retracement and reestablishment of the lines of the original survey as shown upon the plat approved August 11, 1882, in their true original position according to the best available evidence of the position of the original corners; all differences between the measurements shown on the original plat and those derived in the retracement have been distributed proportionally between accepted corners in accordance with surveying rules; reference will be made to the original plat for the showing of the areas and more detailed descriptions of the various smaller subdivisions.

Resurvey authorized by Commissioner's letter "E" dated March 9, 1940.

The area resurveyed embraces a portion of the producing Lance Creek oil field.

Area Resurveyed, 3,858.22 Acres

LINES DESIGNATED	BY WHOM SURVEYED	GROUP		MILEAGE		WHEN SURVEYED	
		No	DATE	MLS.	CHS.	BEGUN	COMPLETED
NORTH BOUNDARY	Marvin J. Lytle	186	March 13, 1940.	6	04.60	March 14, 1940.	April 5, 1940.
EXTERIOR				5	40.43	March 30, 1940.	
SUBDIVISION				11	04.71		

Office of Supervisor of Surveys
Denver, Colorado, June 6, 1940.
The above plat of Township No. 35 North, Range No. 64 West, of the Sixth Principal Meridian, Wyoming, is strictly conformable to the field notes of the resurvey thereof which have been examined and approved.

Supervisor of Surveys.

UNITED STATES
DEPARTMENT OF THE INTERIOR
GENERAL LAND OFFICE
Washington, D.C., June 15, 1940
The resurvey represented by this plat having been correctly executed in accordance with the requirements of law and the regulations of this office, is hereby accepted.

A E Douhan
Acting Assistant Commissioner.

RCM

863-A

Transto Chey L.O.
Dec 3, 1940

35 - 64

Click Here for Field Notes

(14) 1186 27

TOWNSHIP Nº 35 NORTH. RANGE Nº 64 WEST of the 6TH Principal MERIDIAN.

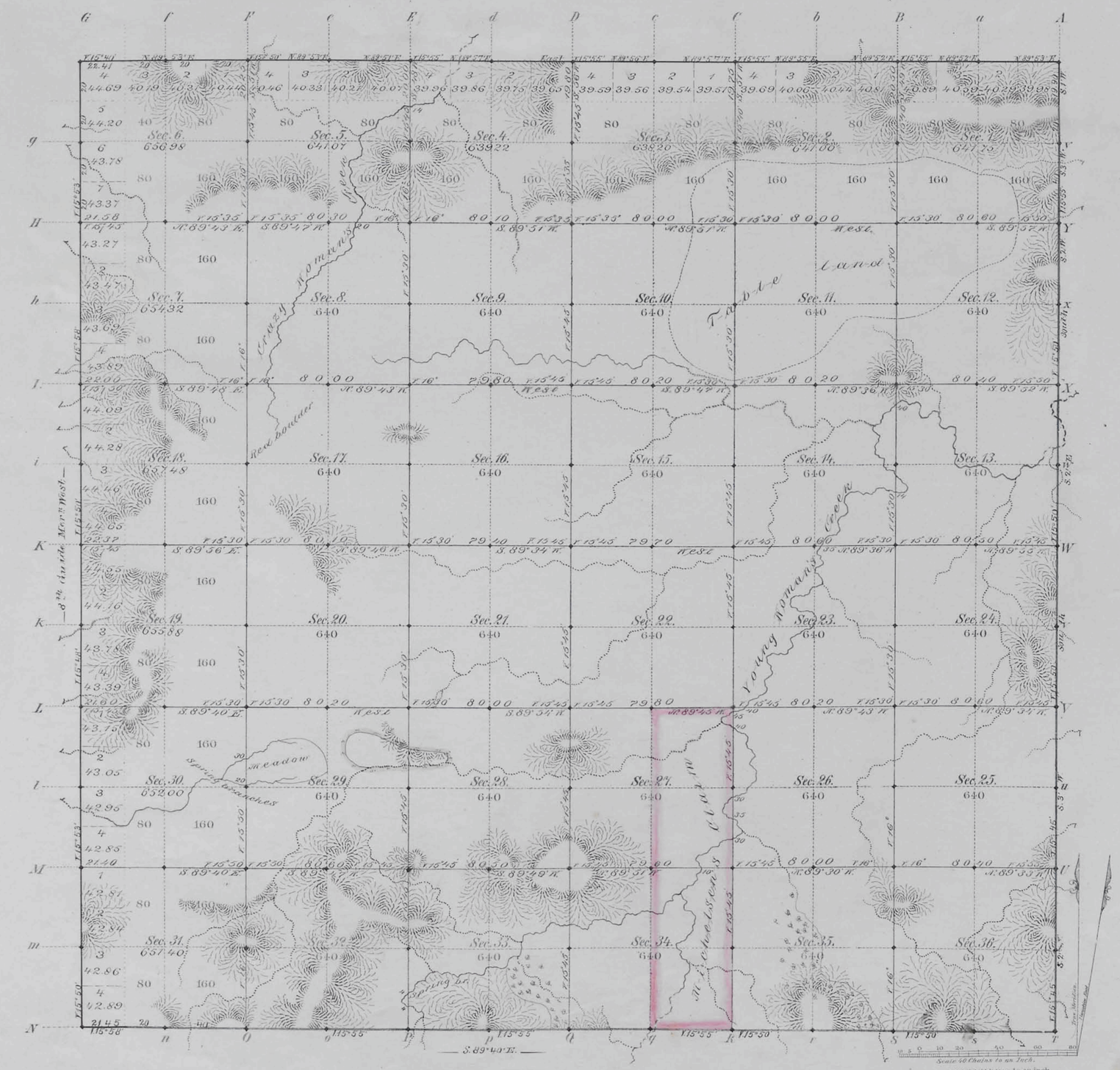

Total number of Acres. 23,129.30

Surveys Designated	By Whom Surveyed	Date of Contract	Amount of Surveys Mls	Chs	Lks	When Surveyed	Magnetic Declination
S.E. & N. Township lines	Charles W. Brown	July 23, 1880	18	3	76	Sept. 17, 18 & 20, 1880	15° 48' East
Subdivisions	Camp & Fairfield	May 9, 1881	60	13	5	Aug. 11-15, 1881	15° 40' " "
Connections							
8th Guide Mer. W.	Charles W. Brown	July 23, 1880	6	0	0	Aug. 11, 1880	

The above Map of Township Nº 35 North of Range Nº 64 West of the Sixth Principal Meridian Wyoming Territory is strictly conformable to the field notes of the survey thereof on file in this Office, which have been examined and approved.

Surveyor Generals Office,
Cheyenne Wyoming
August 11th 1882

Edw. C. David
Surv. Genl.

863

A. Gast & Co., St. Louis, Mo.

35 - 64

(10) Indented

661

Field Notes Tps. 33-36 N.

Retracement Notes, All or Part

69

EXTERIOR LINES.

T.40N.
T.39N.
T.38N.
T.37N.
T.36N.
T.35N.
State Line.
T.34N.
T.33N.

NEBRASKA

R.64W. R.63W. R.62W. R.61W. R.60W.

Surveys designated	By whom surveyed	Date of contract	Amount of surveys Mls.	Chs.	Lks.	When surveyed
Township lines	Charles W. Brown	July 23, 1880	360	16	12	October 1880
Connections	" " "	" " "	1	19	31	" " "
Corrections in R.60W. (in red ink)	Charles W. Brown	May 9, 1881	2	16	21	July 13-14, 1881

I Hereby certify that the above diagram of the exterior lines of Townships 33 to 40 North, Ranges 60 to 64 West, of the 6th Prin'l Mer'n in Wyo. Ter. is strictly conformable to the field notes of the survey thereof on file in this Office, which have been examined and approved.

Surveyor General's Office
Cheyenne, Wyo. Dec. 16th 1880

Edw. C. David
Surveyor General.

550

(10)

660

Click Here for Field Notes

Retracement Notes, All or Part

68

8TH GUIDE MERIDIAN WEST.

From the 8th to the 10th Standard Parallel N. between Ranges 64 & 65 W. of the 6th Pr. Mer.r

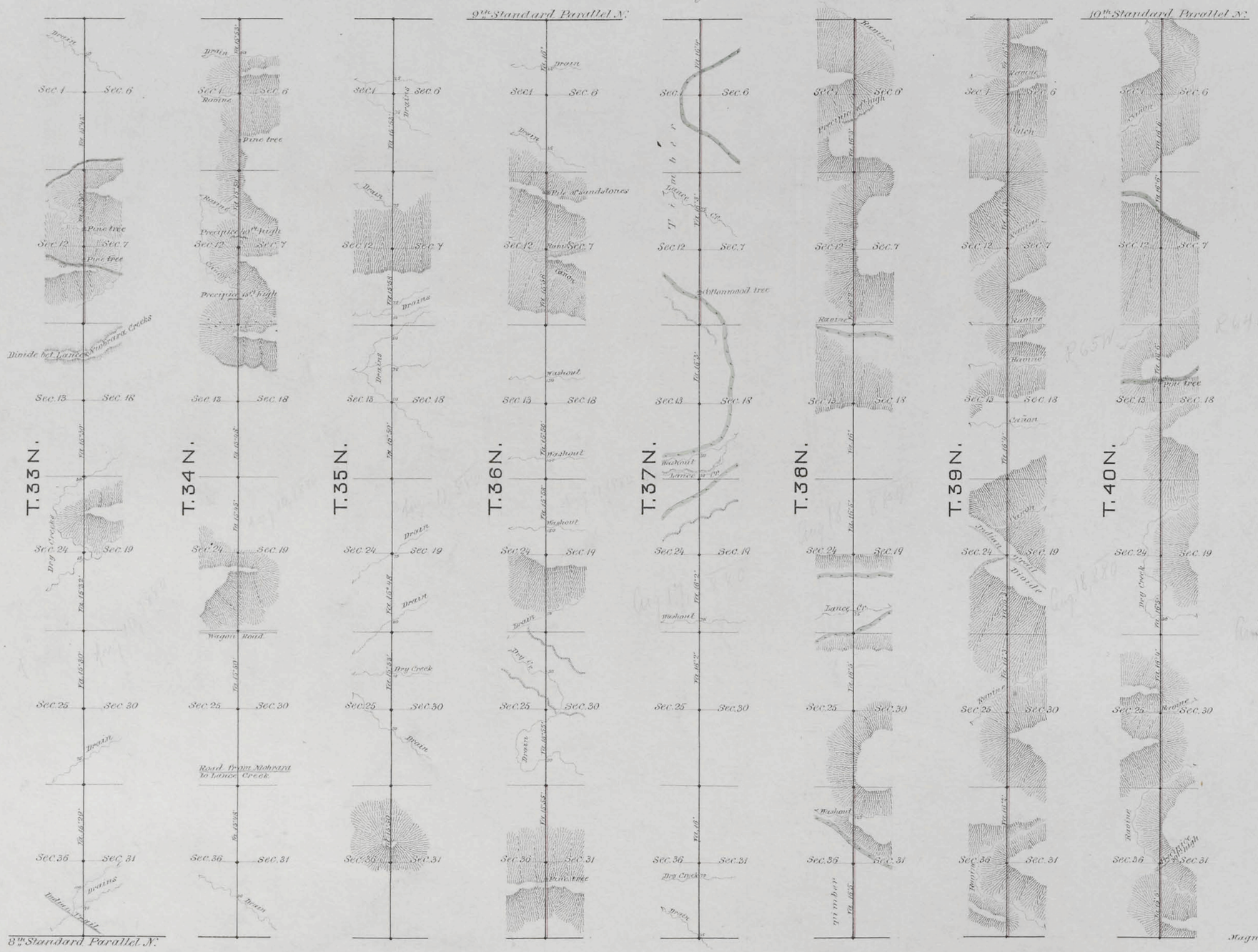

Surveys designated	By whom surveyed	Date of contract	Amount of surveys: Mls.	Chs.	Lks.	When surveyed
8th Guide Mer. West	Charles W. Brown	July 23rd 1880	48	00	00	August 1880

I hereby certify that the above diagram of the 8th Guide Meridian West of the 6th Principal Mer.n, from the 8th to the 10th Standard Parallel N. in Wyo. Ter. is strictly conformable to the field notes of the Survey thereof on file in this office, which have been examined and approved.

Surveyor General's Office
Cheyenne, Wyo Dec 16th 1880

Edw. C. David
Surveyor General