Click Here for Field Notes

Acces. No. 6195

ORIGINAL

TOWNSHIP Nº 36 NORTH, RANGE Nº 64 WEST OF THE SIXTH PRINCIPAL MERIDIAN, WYOMING

DEPENDENT RESURVEY OF SECTIONS 19 & 27 TO 34

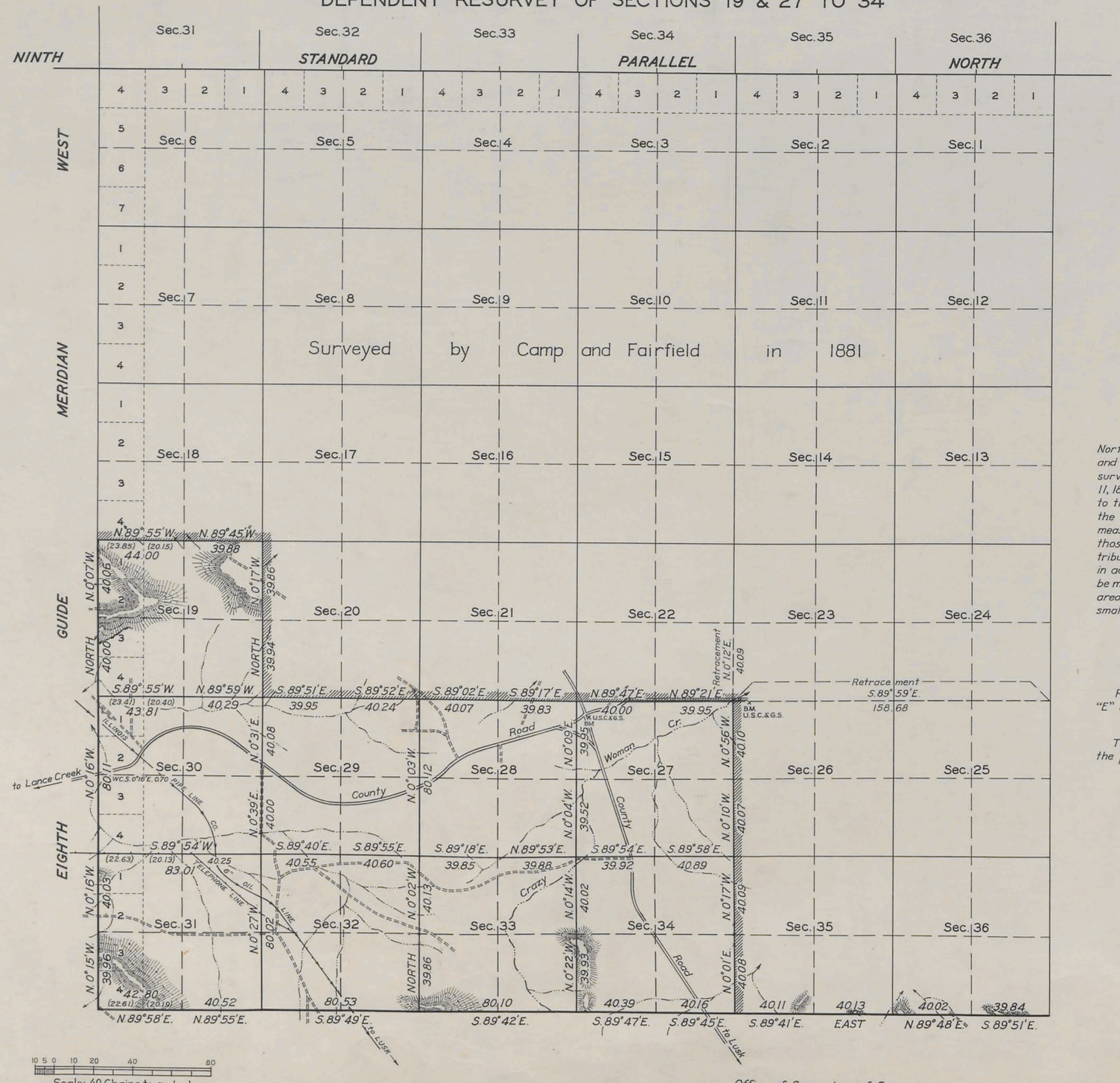

Scale: 40 Chains to an Inch

Area Resurveyed, 5,828.44 Acres.

LINES DESIGNATED	BY WHOM SURVEYED	GROUP		MILEAGE		WHEN SURVEYED	
		Nº	DATE	MLS.	CHS.	BEGUN	COMPLETED
EXTERIOR	Marvin J. Lytle	186	March 13, 1940.	9	04.76	March 14, 1940.	April 5, 1940.
SUBDIVISIONAL	Ross W. Moor			18	12.49	March 25, 1940.	

This plat of the resurvey of Township 36 North, Range 64 West, delineates a retracement and reestablishment of the lines of the original survey as shown upon the plat approved August 11, 1882, in their true original position according to the best available evidence of the position of the original corners; all differences between the measurements shown on the original plat and those derived in the retracement have been distributed proportionally between accepted corners in accordance with surveying rules; reference will be made to the original plat for the showing of the areas and more detailed descriptions of the various smaller subdivisions.

Resurvey authorized by Commissioner's letter "E" dated March 9, 1940.

The area resurveyed embraces a portion of the producing Lance Creek oil field.

Office of Supervisor of Surveys
Denver, Colorado, May 3, 1940.
The above plat of Township No. 36 North, Range No. 64 West, of the Sixth Principal Meridian, Wyoming, is strictly conformable to the field notes of the resurvey thereof which have been examined and approved.

Supervisor of Surveys.

UNITED STATES
DEPARTMENT OF THE INTERIOR
GENERAL LAND OFFICE

Washington, D.C., May 18, 1940.
The resurvey represented by this plat having been correctly executed in accordance with the requirements of law and the regulations of this office, is hereby accepted.

Acting Assistant Commissioner.

RCM

864-A

Trans. to Chey. L.O. June 1, 1940

36 - 64

Click Here for Field Notes

(14)

1187

28

TOWNSHIP No. 36 NORTH, RANGE No. 64 WEST of the 6th Principal MERIDIAN.

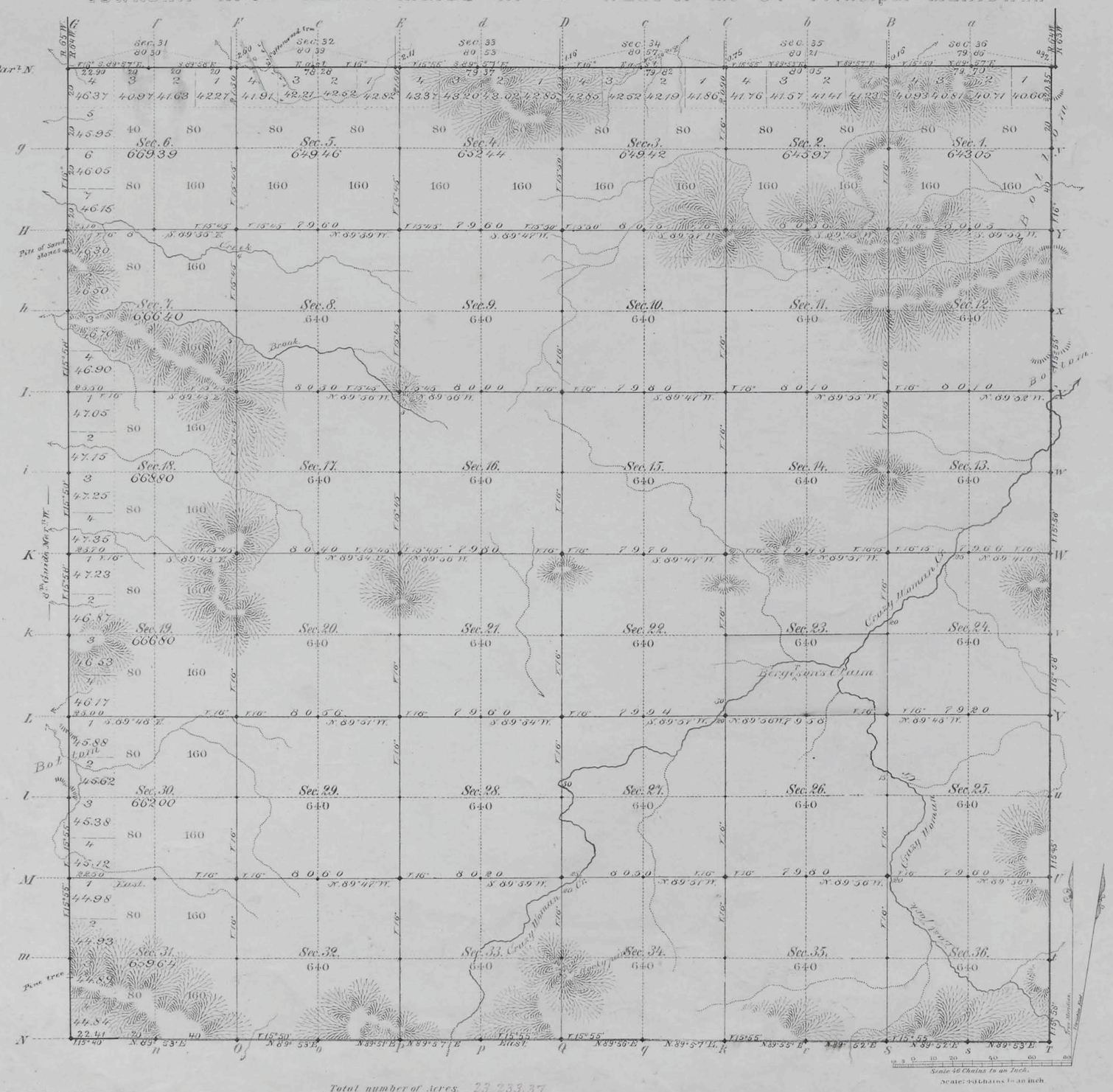

Total number of Acres. 23,233.37

Surveys Designated	By Whom Surveyed	Date of Contract	Amount of Surveys Mls	Chs	Lks	When Surveyed	Magnetic Declination
E. & S. Township-lines	Charles W. Brown	July 23, 1880	12	2	76	Sept. 20 & 21, 1880	15° 52' East
Subdivisions	Camp & Fairfield	May 9, 1881	60	20	64	Aug. 16-20, 1881	15° 50 " "
Connections	" " "	" " "		6	78	" " "	
8th Guide Mer. W.	Charles W. Brown	July 23, 1880	6	0	0	August 11, 1880	
9th Stand. Par. N.	" " "	" " "	6	0	12	August 12, 1880	

The above Map of Township No. 36 North of Range No. 64 West of the Sixth Principal Meridian Wyoming Territory is strictly conformable to the field notes of the survey thereof on file in this Office, which have been examined and approved

Surveyor General's Office,
Cheyenne Wyoming
August 11th 1882

Edw. C. David
Sur. Gen.l

864

A. Gast & Co., St. Louis, Mo.

36 - 64

(10)
Indexed

661

Field Notes Tps. 33-36 N.

Retracement Notes, All or Part

69

EXTERIOR LINES.

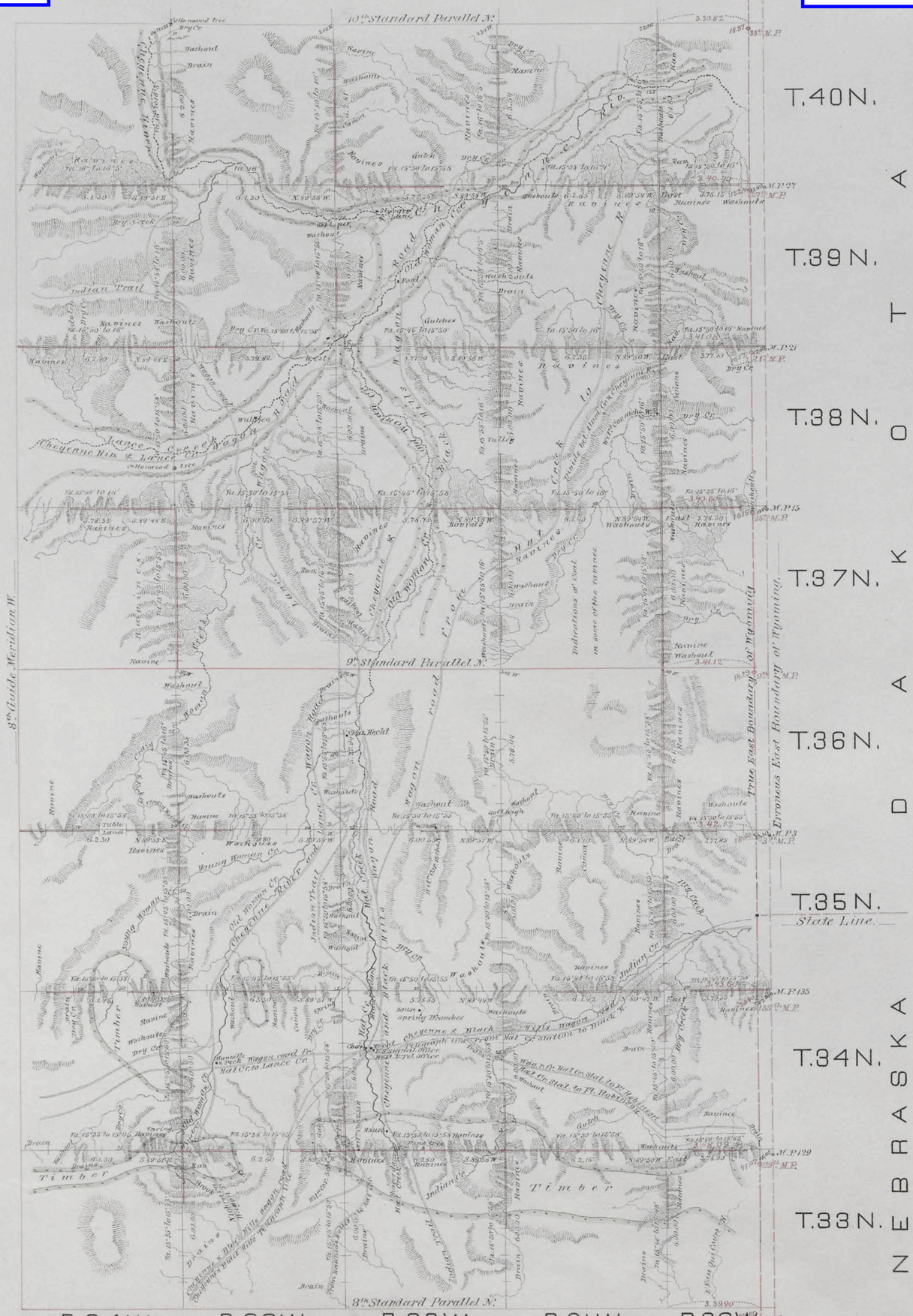

Surveys designated	By whom surveyed	Date of contract	Amount of surveys Mls.	Chs.	Lks.	When surveyed
Township lines	Charles W. Brown	July 23, 1880	360 "	16 "	12 "	October 1880
Corrections	" " "	" " "	1 "	19 "	51 "	" " "
Corrections in R.60W. (in red ink)	Charles W. Brown	May 9, 1881	2	16	21	July 10-14, 1881

I hereby certify that the above diagram of the exterior lines of Townships 33 to 40 North, Ranges 60 to 64 West, of the 6th Prin.l Mer.n in Wyo.Ter. is strictly conformable to the field notes of the survey, thereof on file in this Office, which have been examined and approved.

Surveyor General's Office
Cheyenne, Wyo. Dec. 16th 1880

Edw. C. David
Surveyor General.

550

(10)

Indexed

660

Click Here for Field Notes

Retracement Notes, All or Part

68

8TH GUIDE MERIDIAN WEST.

From the 8th to the 10th Standard Parallel N. between Ranges 64 & 65 W. of the 6th Pr. Mer.



Surveys designated	By whom surveyed	Date of contract	Amount of surveys			When surveyed
			Mls.	Chs.	Lks.	
8th Guide Mer. West	Charles W. Brown	July 23rd 1880	48	00	00	August 1880

I hereby certify that the above diagram of the 8th Guide Meridian West of the 6th Principal Mer., from the 8th to the 10th Standard Parallel N. in Wyo. Ter. is strictly conformable to the field notes of the Survey thereof, on file in this office, which have been examined and approved.

Surveyor General's Office
Cheyenne, Wyo. Dec. 16th 1880

Edw. C. David
Surveyor General

549