Acces. 6184 #

Click Here for Field Notes

ORIGINAL

TOWNSHIP No. 36 NORTH, RANGE No. 65 WEST OF THE SIXTH PRINCIPAL MERIDIAN, WYOMING

DEPENDENT RESURVEY OF SECTIONS 19 TO 36

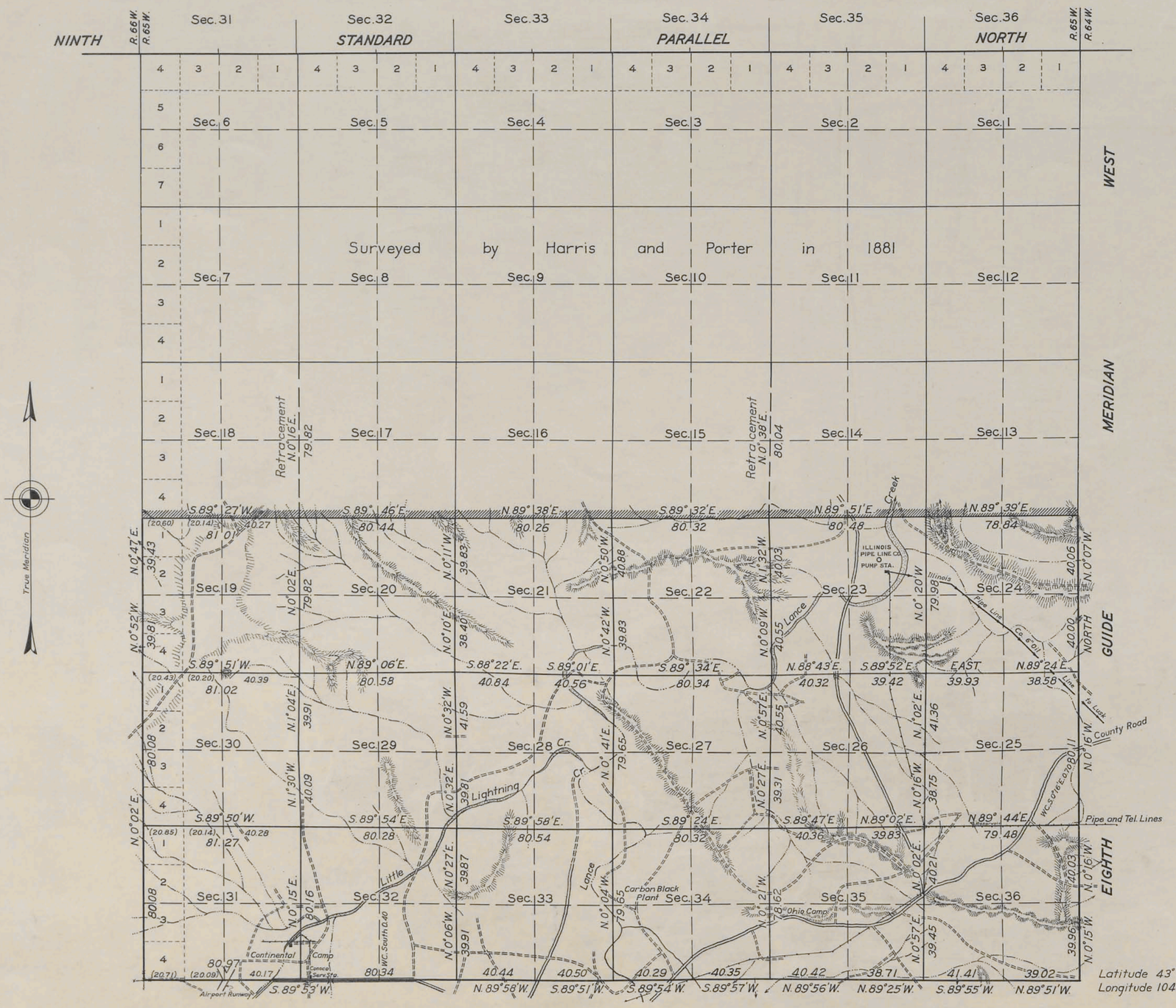

Scale: 40 Chains to an Inch

This plat of the resurvey of Township 36 North, Range 65 West, delineates a retracement and reestablishment of the lines of the original survey as shown upon the plat approved May 17, 1882, in their true original position according to the best available evidence of the position of the original corners; all differences between the measurements shown on the original plat and those derived in the retracement have been distributed proportionally between accepted corners in accordance with surveying rules; reference will be made to the original plat for the showing of the areas and more detailed description of the various smaller subdivisions.

Resurvey authorized by Commissioner's letter "E" dated March 9, 1940.

Area resurveyed embraces a portion of the producing Lance Creek oil field.

Area Resurveyed, 11,531.76 Acres.

LINES DESIGNATED	BY WHOM SURVEYED	GROUP		MILEAGE		WHEN SURVEYED	
		No	DATE	MLS.	CHS.	BEGUN	COMPLETED
EXTERIOR	Marvin J. Lytle & Ross W. Moor	186	March 13, 1940.	12	02.01	March 14, 1940	March 30, 1940.
SUBDIVISIONAL				33	03.23		

RCM

Office of Supervisor of Surveys

Denver, Colorado, April 9, 1940.

The above plat of Township No. 36 North, Range No. 65 West, of the Sixth Principal Meridian, Wyoming, is strictly conformable to the field notes of the resurvey thereof which have been examined and approved.

Frank H. Johnson

Supervisor of Surveys.

UNITED STATES
DEPARTMENT OF THE INTERIOR
GENERAL LAND OFFICE

Washington, D.C., April 11, 1940.

The resurvey represented by this plat having been correctly executed in accordance with the requirements of law and the regulations of this office, is hereby accepted.

Joel David Wolfsohn

Acting Assistant Commissioner.

758-A

Trans. to Cheyenne L.O. Dec. 3, 1940

36 - 65

Click Here for Field Notes

Accession no. 1070

TOWNSHIP No. 36 NORTH. RANGE No. 65 WEST of the 6th Principal MERIDIAN.

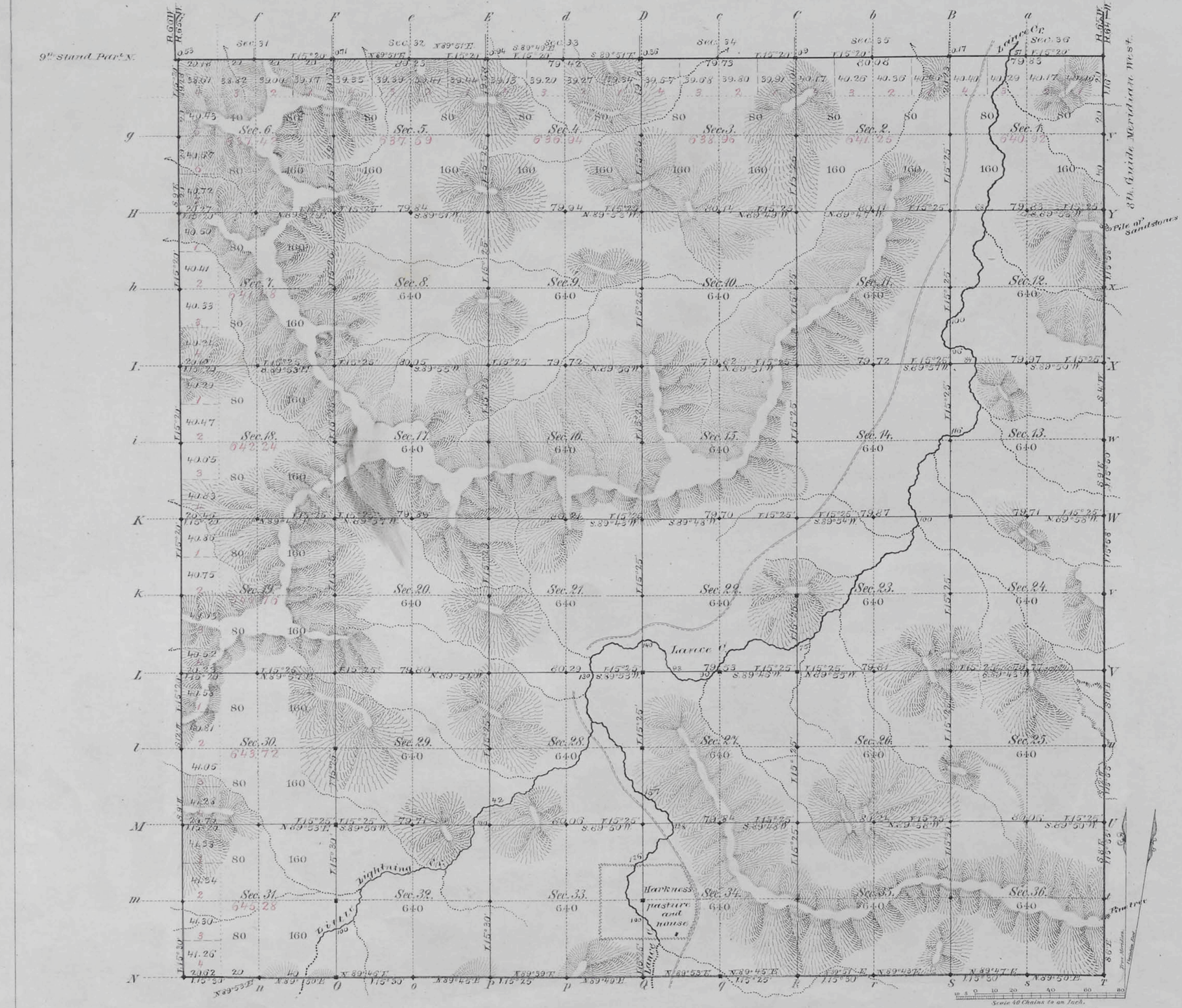

Total number of Acres. 23,048.56

Surveys Designated	By Whom Surveyed	Date of Contract	Amount of Surveys Mrs	Chs	Lks	When Surveyed	Magnetic Declination
S. & W. Township-lines	S. A. Hanson	June 25, 1881	71	79	91	July 27, 1881	15° 28' East
Subdivisions	Harris & Porter	" " "	59	78	78	Dec. 14-21, 1881	15° 25' East
Connections	" " "	" " "		2	27	" " "	
8th Guide N.W.	Charles W. Brown	July 23, 1880	6	0	0	August 11, 1880	
9th Stand. P. N.	S. A. Hanson	June 25, 1881	5	79	47	July 14, 1881	

The above Map of Township No. 36 North of Range No. 65 West of the Sixth Principal Meridian Wyoming Territory is strictly conformable to the field notes of the survey thereof on file in this Office, which have been examined and approved

Surveyor Generals Office, Cheyenne Wyoming May 17th 1882

Edw. C. David Surv. Genl.

A. Gast & Co., St. Louis, Mo.

758

36 - 65

Click Here for Field Notes-Part 1

Click Here for Field Notes-Part 2

Retracement Field Notes

EXTERIOR LINES.

scale, 3 miles to an inch. Magnetic Var. East.

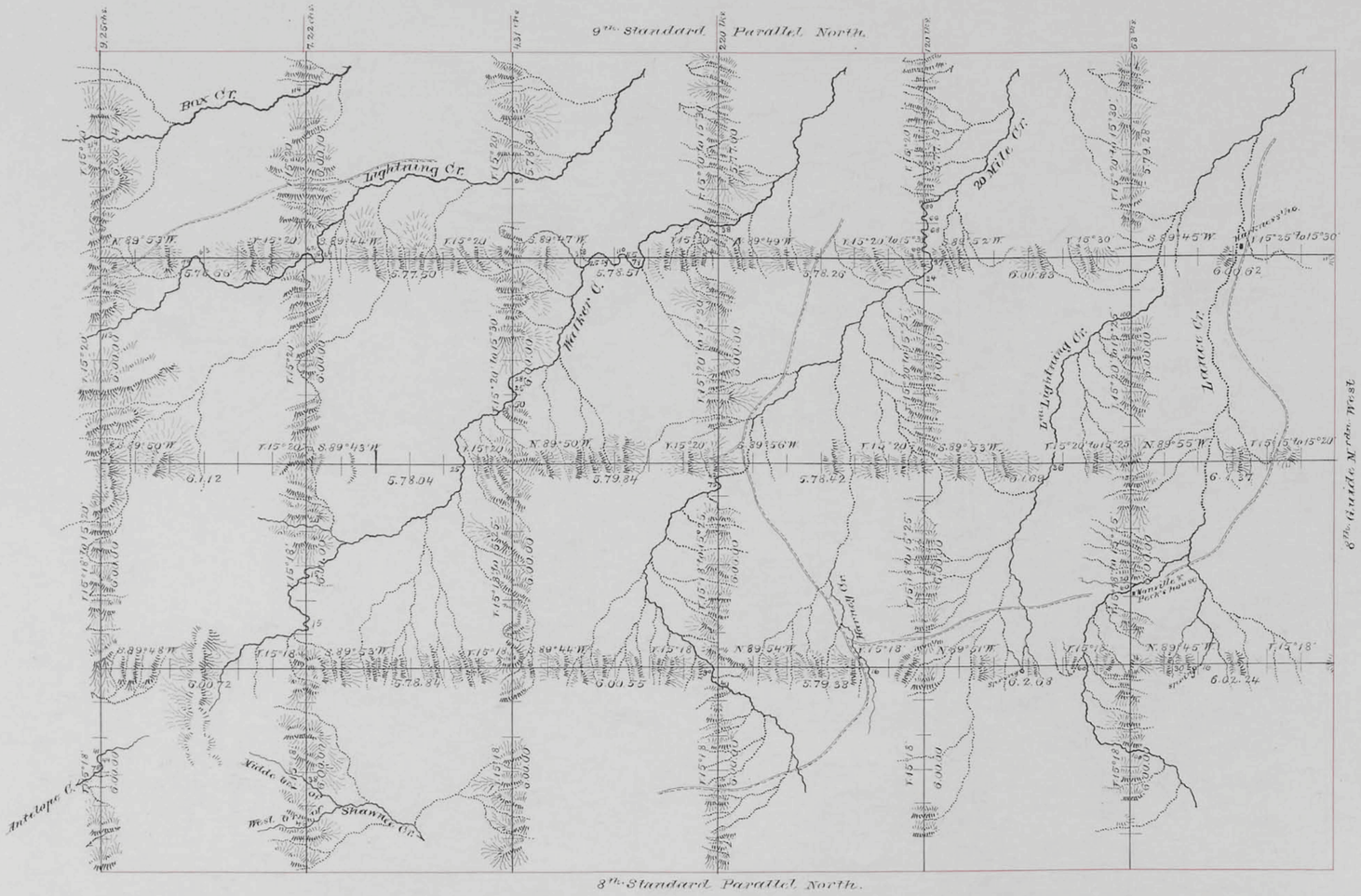

T. 36N.

T. 35N.

T. 34N.

T. 33N.

R. 70 W. R. 69 W. R. 68 W. R. 67 W. R. 66 W. R. 65 W.

Surveys Designated	By whom surveyed	Date of Contract	Amount of Surveys			When surveyed
			mls.	chs.	lks	
Exterior lines	S. A. Harrison	June 25, 1881	251	72	54	July 25 - Aug. 29, 1881
Corrections	" " "	" " "		24	71	" " "

I hereby certify that the above diagram of the Exterior lines of Townships 33 N. to 36 N., inclusive, Ranges 65 to 70 inclusive, West of the 6th Principal Meridian, Wyoming Territory, is strictly conformable to the field notes of the Survey thereof on file in this Office, which have been examined and approved.

Surveyor General's Office,
Cheyenne, Wyo. March 6th 1882.

Edw. C. David
Surveyor General.

701

(10)

660

Click Here for Field Notes

Retracement Notes, All or Part

68

8TH GUIDE MERIDIAN WEST.

From the 8th to the 10th Standard Parallel N. between Ranges 64 & 65 W. of the 6th Pr. Mer.r

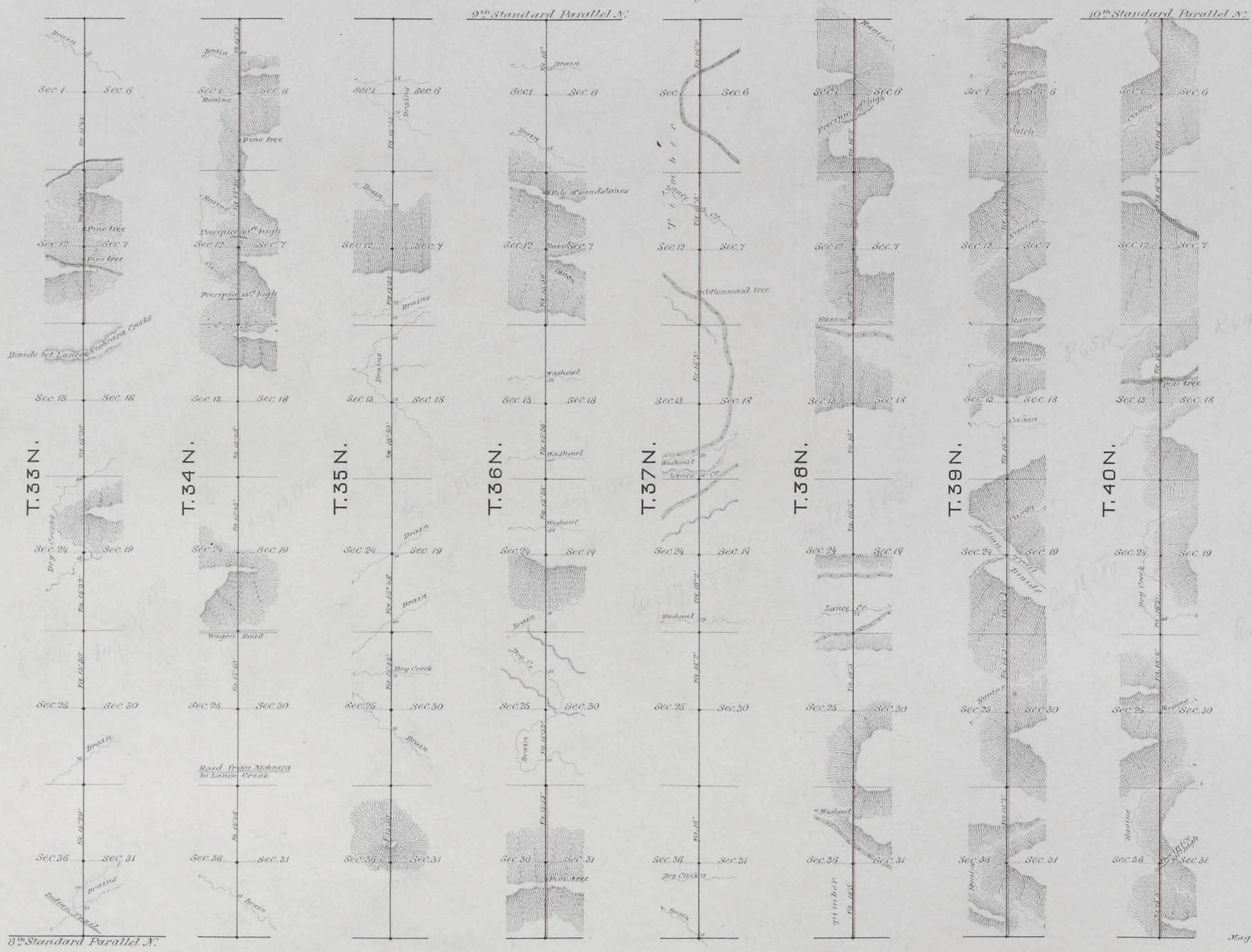

Magnetic variation East.

Surveys designated	By whom surveyed	Date of contract	Amount of surveys: Mls.	Chs.	Lks.	When surveyed
8th Guide Mer. West	Charles W. Brown	July 23rd 1880	48	00	00	August 1880

I hereby certify that the above diagram of the 8th Guide Meridian West of the 6th Principal Mer.n, from the 8th to the 10th Standard Parallel N. in Wyo. Ter. is strictly conformable to the field notes of the Survey thereof on file in this office, which have been examined and approved.

Surveyor General's Office
Cheyenne, Wyo Dec 16th 1880

Edw. C. David
Surveyor General