Click Here for Field Notes

Click Here for State Bdry Notes

ACCESSION NO. 1445

TOWNSHIP Nº 37 NORTH, RANGE Nº 60 WEST of the 6TH Principal MERIDIAN.

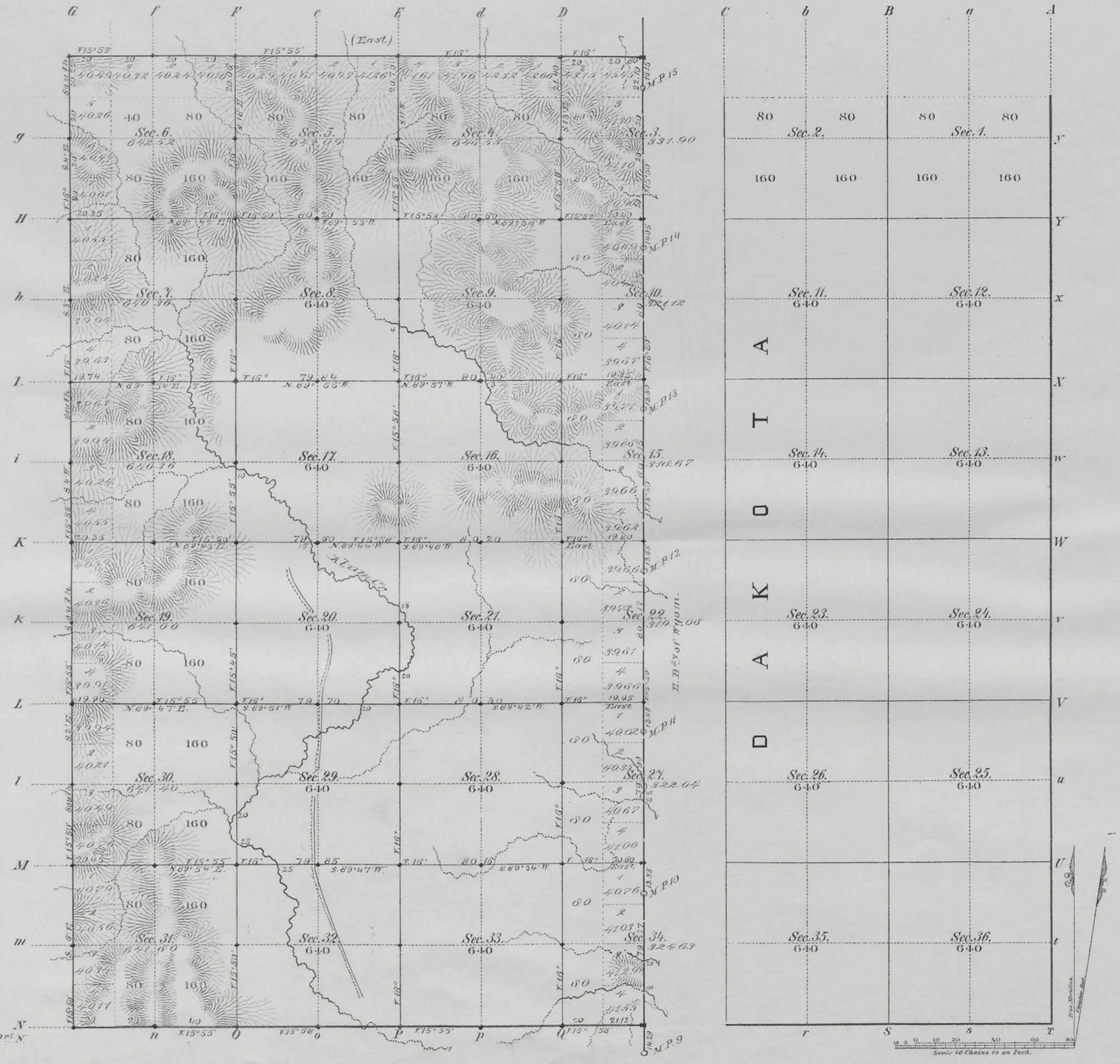

Total number of Acres. 13,476.52

Surveys Designated	By Whom Surveyed	Date of Contract	Amount of Surveys M	Ch	Lks	When Surveyed	Magnetic Declination
W. & N. Township lines	C. W. Brown	July 23, 1880	9	41	42	Sept. 23, 1880	15° 52' East
Subdivisions	W. C. Sampson	Octob. 27, 1881	35	44	40	June 1-5, 1882	15° 56' " "
Connections	" " "	" " "		68	56	" " "	
9th Stand. Pnt N.	C. W. Brown	July 23, 1880	3	41	12	Aug. 15th 1880	
E. B. of Wyom.	Hollin J. Reeves	April 6, 1877	6	01	86	June 9-11th 1877	

The above Map of Township No. 37 North Range No. 60 West of the Sixth Principal Meridian Wyoming Territory is strictly conformable to the field notes of the survey thereof on file in this Office, which have been examined and approved

Surveyor Generals Office, Cheyenne Wyoming December 21st 1882

Edw. C. David Surv. Gen.l

A. Gast & Co., St. Louis, Mo.

1066

37 - 60

CORRECTIONS.

in Townships 30 to 40 North inclusive, Range 60 W., 6th P.M.

Wyoming Territory.

Click Here for Field Notes

10th Stand. Parallel N.

T.40 N.

T.39 N.

T.38 N.

T.37 N.

9th Stand. Parallel N.

T.36 N.

T.35 N. State line

T.34 N.

T.33 N.

8th Stand. Parallel N.

T.32 N.

T.31 N.

T.30 N.

R.60 W.

DAKOTA

NEBRASKA

East Bound of Wyoming. True Boundary of Wyoming.

Scale, 3 miles to an inch.

Surveys Designated	By whom surveyed	Date of Contract	Amount of Surveys			When Surveyed
			mls.	chs.	lks.	
Corrections in R. 60 W. in red ink	Chas. W. Brown	May 9th 1881	3	74	52	July 9–14, 1881.

I Hereby certify that the above diagram of the Corrections in Townships 30 to 40 N. inclusive, Range 60 W. of the 6th Principal Merid.n Wyoming Territory, is strictly conformable to the field notes of the survey thereof on file in this Office, which have been examined, and approved.

Surveyor Generals Office,
Cheyenne, Wyom. April 26, 1882.

Edw. C. David
Surveyor General.

ACCESSION NO. 1066

754

(13)

Click Here for Field Notes
Retracement Notes, All or Part

(10) Indexed

662

70

NINTH & TENTH STANDARD PARALLELS NORTH.

from the 8th Guide Meridian West, to the E. Boundary of Wyoming, bet. Tns 36 & 37, and 40 & 41 North, in Ranges 60 to 64 inclusive, W. of the 6th Principal Meridian.



Surveys designated	By whom surveyed	Date of contract	Amount of surveys Mls.	Chs.	Lks.	When surveyed
9th & 10th Stand. Parls. N.	Charles W. Brown	July 23rd 1880	55.	72.	57.	August 1880
Connections	" " "	" " "	0.	26.	88.	" " "

I hereby certify that the above diagram of the 9th & 10th Standard Parallels North, from the 8th Guide Mer. W. to the E. Bdy of Wyo., betw. Tns 36 & 37, and 40 & 41 North, in Rgs 60 to 64 inclusive, West of the 6th Principal Merdn. Wyoming Territory, is strictly conformable to the field notes of the survey thereof, on file in this office, which have been examined and approved.

Surveyor General's Office
Cheyenne, Wyo. Dec. 16th 1880.

Edw. C. David
Surveyor General.

(10) Deleted

661

Field Notes Tps. 37-40 N.

Retracement Notes, All or Part

69

EXTERIOR LINES.

Surveys designated	By whom surveyed	Date of contract	Amount of surveys Mls.	Chs.	Lks.	When surveyed
Township lines	Charles W. Brown	July 23, 1880	360	16	12	October 1880
Connections	" " "	" " "	1	19	31	" " "
Corrections in R.60W. (in red ink)	Charles W. Brown	May 9, 1881	2	16	21	July 13-14, 1881

I Hereby certify that the above diagram of the exterior lines of Townships 37 to 40 North, Ranges 60 to 64 West, of the 6th Prin'l Mer'n in Wyo. Ter. is strictly conformable to the field notes of the survey thereof on file in this Office, which have been examined and approved.

Surveyor General's Office
Cheyenne, Wyo. Dec. 16th 1880

Edw. C. David
Surveyor General.

550

Click Here for Field Notes

5970

MAP

of the

Resurvey, Remarking & Reestablishing

of the

South one hundred and four miles of the

WEST BOUNDARY OF SOUTH DAKOTA.

(Omitting the 57th to 81st Miles inclusive.)

RECEIVED S. G. O.
MAR 5 1906
CHEYENNE, WYO.

Sheet N° 1
Scale: 40 chs. to 1 inch.

as surveyed by
Edward F. Stahle, U.S.D.S.
Sept 3, 1904 to June 22, 1905.
under Contract from the Hon. Acting Commissioner G.L.O. dated July 1, 1904.

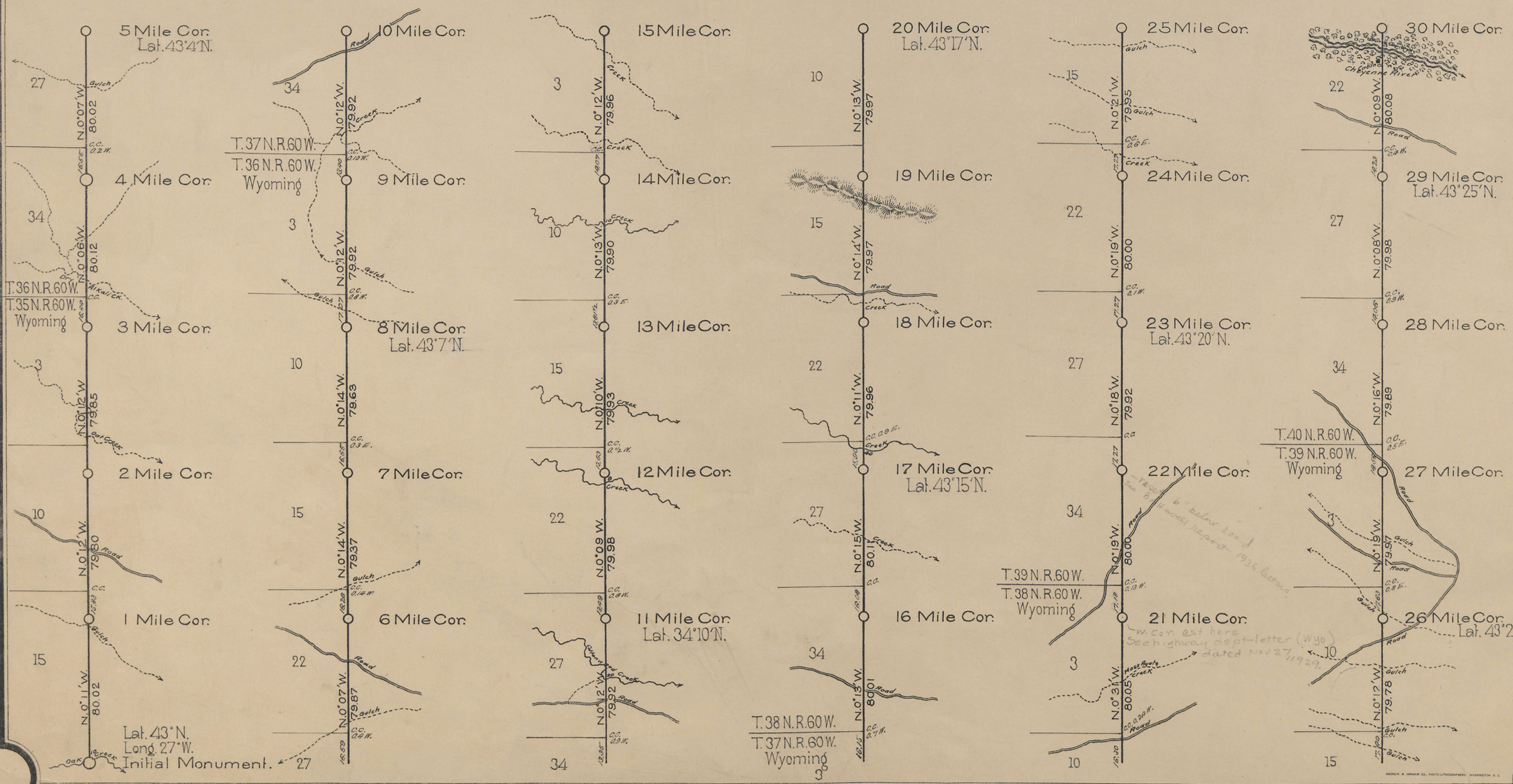

Note: See Sheet N° 3 for certificate

26