(18)

Click Here for Field Notes

45

1771

TOWNSHIP Nº 37 NORTH. RANGE Nº 67 WEST of the 6TH Principal MERIDIAN.



Total number of Acres. 23024.24

Surveys Designated	By Whom Surveyed	Date of Contract	Amount of Surveys Mls	Chs	Lks	When Surveyed	Magnetic Declination
E. W. & N. Township-lines	J. E. Porter	May 15, 1882	17	79	80	May 26 and June 3 & 5, 1882	15° 20' East
Subdivisions	W. H. Proctor	" " "	59	76	83	Jan.ry 22-28, 1883	15° 20' " "
Connections							
9th Stand. Par. N	S. A. Hanson	June 25, 1881	6	0	0	July 15 & 16, 1881	

The above Map of Township No. 37 North of Range No. 67 West of the Sixth Principal Meridian Wyoming Territory is strictly conformable to the field notes of the survey thereof on file in this Office, which have been examined and approved

Surveyor Generals Office,
Cheyenne Wyoming
March 14th, 1883

Edw. C. David
" Sur. Genl.

1285

A. Gast & Co. St. Louis, Mo.

37 - 67

(16)

Indexed

accession no. 1517

Click Here for Field Notes

Retracement Notes, All or Part

83

EXTERIOR LINES.

Scale 3 miles to 1 inch. Magnetic Var. East.

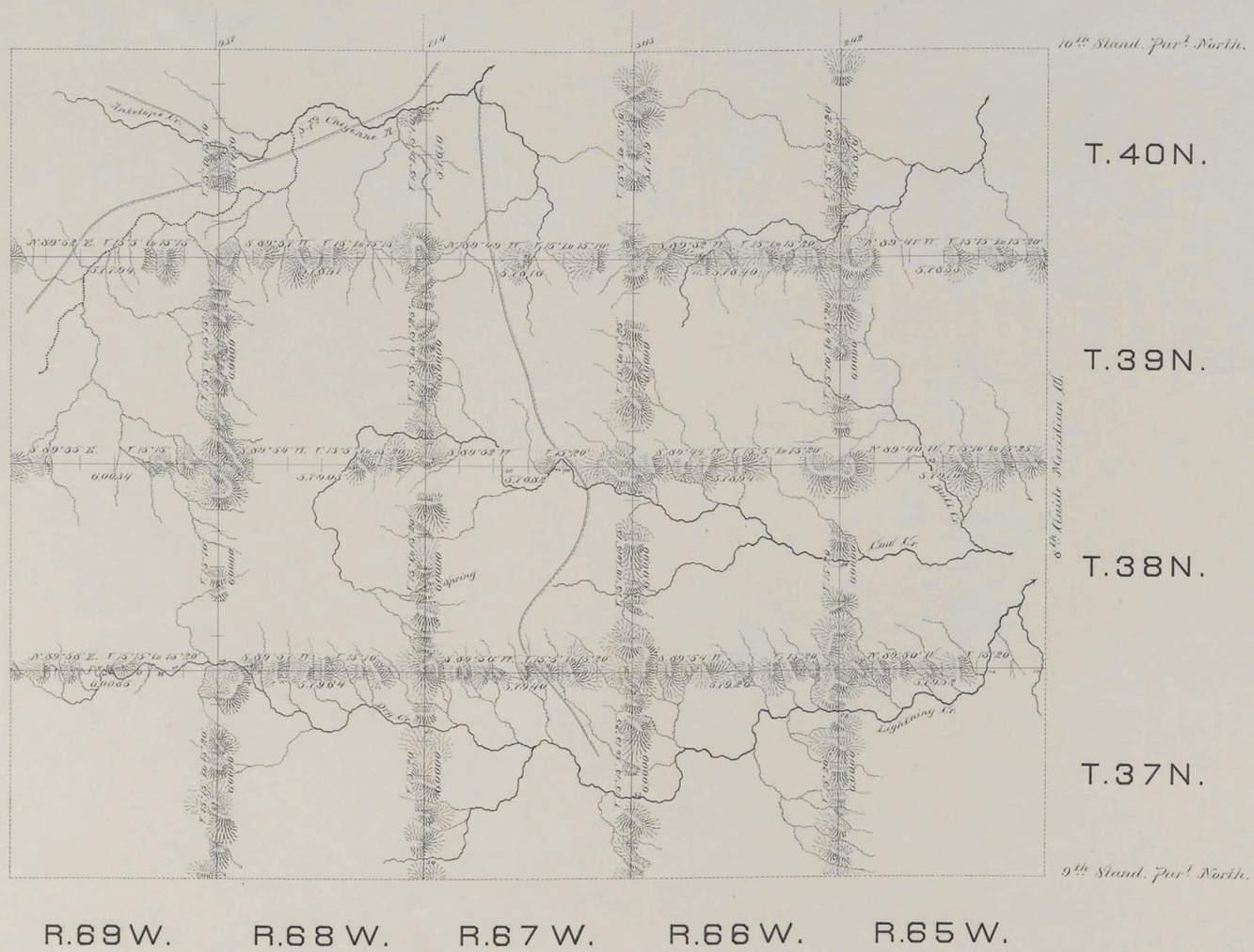

Surveys Designated	By Whom Surveyed	Date of Contract	Amount of Surveys Mls.	Chs.	Lks.	When Surveyed
Exterior lines	J. E. Parker	May 15, 1882	185	51	89	May 18-June 19, 1882
Connections	- - -	- - -		24	56	- - -

I hereby certify that the above diagram of the Exterior lines of Townships 37, 38, 39, 40 North, Ranges 65, 66, 67, 68 and 69 West of the Sixth Principal Meridian, Wyoming Territory, is strictly conformable to the field notes of the survey thereof on file in this Office which have been examined and approved.

Surveyor Generals Office,
Cheyenne Wyo. January 25th 1883.

Edw. C. David
Surveyor General.

1124

Click Here for Field Notes

Retracement Notes, All or Part

Indices (12)

Accession no 951

9TH. STANDARD PARL. NORTH.

from the 8th to the 9th Guide Meridian West, between Townships 36 & 37 North, Wyo. Ter.

(Course S. 89° 53' W.)



Scale, 40 chains to an inch.

Magnetic variation. East.

Surveys Designated	By whom surveyed	Date of Contract	Amount of Surveys mls.	chs.	lks.	When Surveyed
9th Stand. Par. N.	S. A. Hanson	June 25, 1881	46	09	52	July 9–19, 1881

I hereby certify that the above diagram of the 9th Standard Parallel North, from the 8th to the 9th Guide Meridian West, between Townships 36 & 37 North, and West of the 6th Prcpl. Meridian, Wyoming Territory, is strictly conformable to the field notes of the survey thereof on file in this Office, which have been examined and approved.

Surveyor General's Office,
Cheyenne, Wyo. March 6th 1882.

Edw. C. David
Surveyor General.