Accession No. 6092

Click Here for Field Notes

ORIGINAL

TOWNSHIP No. 39 NORTH, RANGE No. 60 WEST, OF THE SIXTH PRINCIPAL MERIDIAN, WYOMING.

DEPENDENT RESURVEY OF SECTIONS 18, 19 AND 30.

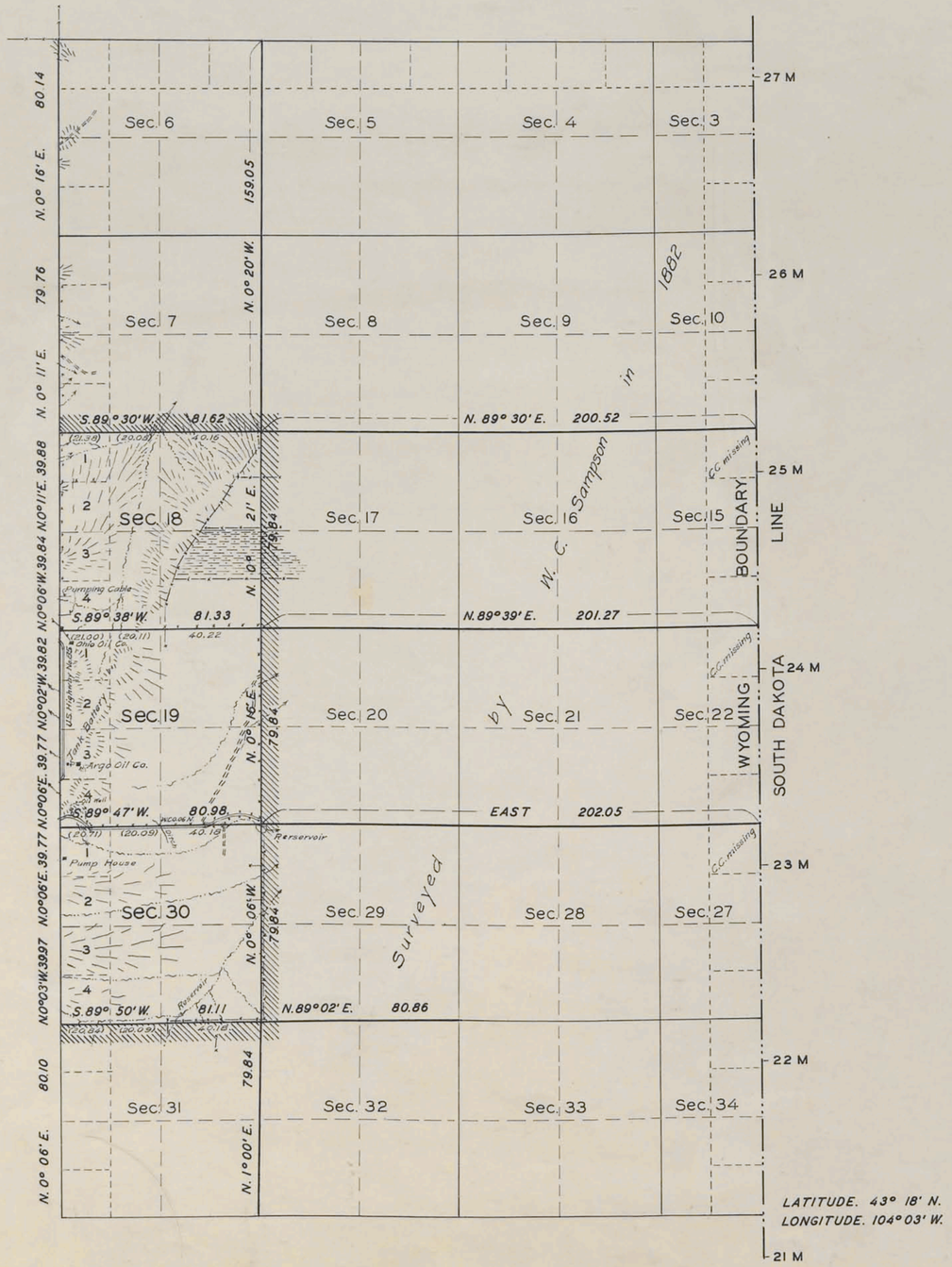

This plat of the resurvey of a portion of Township No. 39 North, Range No. 60 West, delineates a retracement and reestablishment of the lines of original survey as shown on the plat approved December 21, 1882, in their true original position according to the best available evidence of the position of the original corners; all differences between the measurements shown on the original plat and those derived in the retracement have been distributed proportionally between accepted corners in accordance with surveying rules; reference will be made to the original plat for the showing of the areas.

Resurvey authorized by Commissioner's letter "E" 1543268, dated April 25, 1934.

SCALE: 40 CHAINS TO AN INCH

AREA RESURVEYED, 1,940.20 ACRES

LINE DESIGNATED	BY WHOM SURVEYED	GROUP		MILEAGE		WHEN SURVEYED	
		NO.	DATE	MLS.	CH S.	BEGUN	COMPLETED
EXTERIOR	MARVIN J. LYTLE	135	MAY 21, 1934	4	78.95	OCTOBER 20. 1934	OCTOBER 23, 1934
SUBDIVISIONAL	"	"	"	7	4.56		"

MJL

Office of U.S. Supervisor of Surveys.
Denver, Colorado, June 9, 1936

The above plat of Township No. 39 North, Range No. 60 West of the Sixth Principal Meridian, Wyoming, is strictly conformable to the field notes of the resurvey of sections 18, 19 and 30 thereof which have been examined and approved.

U.S. Supervisor of Surveys.

DEPARTMENT OF THE INTERIOR
GENERAL LAND OFFICE
Washington, D.C., July 2, 1936.

The resurvey represented by this plat, having been correctly executed in accordance with the requirements of law and the regulations of this office, is hereby accepted.

Assistant Commissioner

1068-A

Trans. to Cheyenne L.O. Nov. 10, 1936

39 - 60

Click Here for Field Notes

Click Here for State Bdry Notes

1447

TOWNSHIP No. 39 NORTH, RANGE No. 60 WEST of the 6th Principal MERIDIAN.



Total number of Acres. 13,485.02

	Surveys Designated	By Whom Surveyed	Date of Contract	Amount of Surveys Mls	Chs	Lks	When Surveyed	Magnetic Declination
S. N. E. N.	Township lines	C. W. Brown	July 23, 1880	13	01	48	Sept'br. 24 & 25, 1880	15° 55' East
	Subdivisions	W. C. Sampson	Octob. 27, 1881	35	46	74	April 14-19, 1882	15° 50' " "
	Connections	" " "	" " "	1	05	50	" " "	
	E. Bound. of Wyo	Rollin J. Reeves	April 6, 1877	5	78	07	June 13, 1877	

The above Map of Township No. 39 North Range No. 60 West of the Sixth Principal Meridian Wyoming Territory is strictly conformable to the field notes of the survey thereof on file in this Office, which have been examined and approved

Surveyor General's Office,
Cheyenne Wyoming
December 21st 1882

Edw. C. Davis
Sur. Genl.

A. Gast & Co. St. Louis Mo.

CORRECTIONS.

in Townships 30 to 40 North inclusive, Range 60 W., 6th P.M.

Wyoming Territory.

Click Here for Field Notes

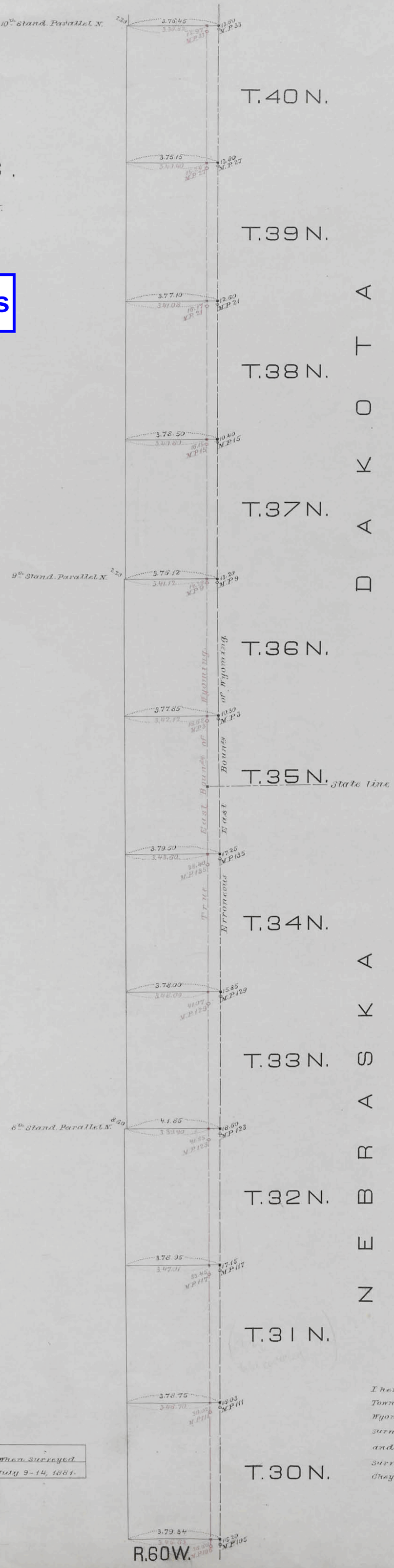

Scale, 3 miles to an inch.

Surveys Designated	By whom surveyed	Date of Contract	Amount of Surveys			When Surveyed
			mls.	chs.	lks.	
Corrections in K.50W. in red ink	Chas. W. Brown	May 9th 1881	3	74	52	July 9-14, 1881.

I hereby certify that the above diagram of the Corrections in Townships 30 to 40 N. inclusive, Range 60 W. of the 6th Principal Merid.n Wyoming Territory, is strictly conformable to the field notes of the survey thereof on file in this Office, which have been examined, and approved.

Surveyor Generals Office,
Cheyenne, Wyom. April 26, 1882.

Edw. C. David
Surveyor General.

accession no. 1066

754

20

(10) Indexed

Field Notes Tps. 37-40 N.

Retracement Notes, All or Part

661

EXTERIOR LINES.

Surveys designated	By whom surveyed	Date of contract	Amount of surveys Mls.	Chs.	Lks.	When surveyed
Township lines	Charles W. Brown	July 23, 1880	360	16	12	October 1880
Connections	"	"	1	19	31	"
Corrections in R.60W. (in red ink)	Charles W. Brown	May 9, 1881	2	16	91	July 10-14, 1881

I hereby certify that the above diagram of the exterior lines of Townships 33 to 40 North, Ranges 60 to 64 West, of the 6th Prl. Mer. in Wyo. Ter. is strictly conformable to the field notes of the survey thereof on file in this Office, which have been examined and approved.

Surveyor General's Office
Cheyenne, Wyo. Dec. 16th 1880

Edw. C. David
Surveyor General.

550

Click Here for Field Notes

5976

MAP

of the

Resurvey, Remarking & Reestablishing

of the

South one hundred and four miles of the

WEST BOUNDARY OF SOUTH DAKOTA.

(Omitting the 57th to 81st Miles inclusive.)

RECEIVED S. G. O.
MAR 5 1906
CHEYENNE, WYO.

Sheet Nº 1
Scale: 40 chs. to 1 inch.

as surveyed by
Edward F. Stahle, U.S.D.S.
Sept 3, 1904 to June 22, 1905.
under Contract from the Hon. Actg. Commissioner G.L.O. dated July 1, 1904.

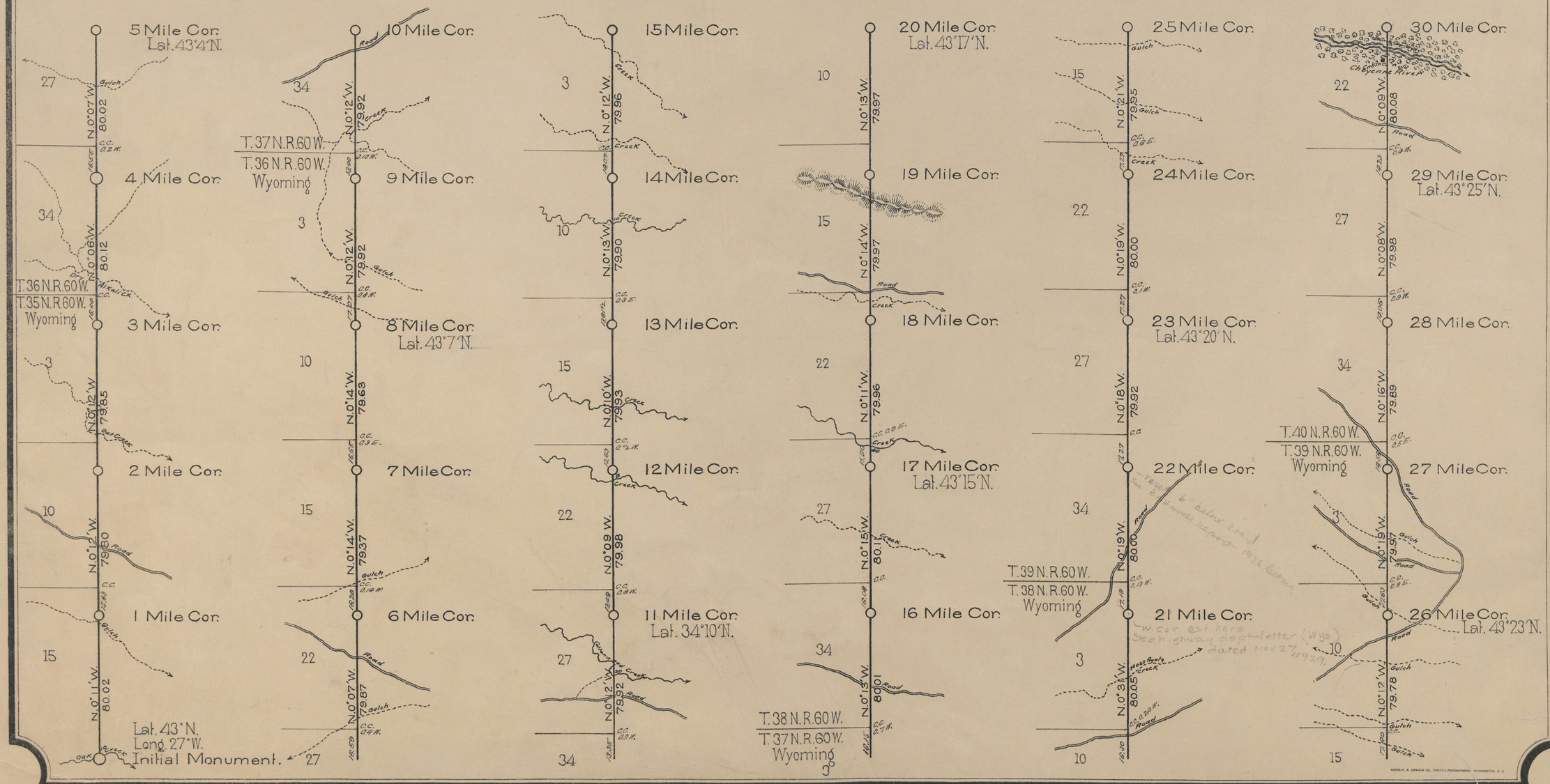

26

Note: See Sheet Nº 3 for certificate