accession no. 1274

Click Here for Field Notes

TOWNSHIP No. 39 NORTH. RANGE No. 65 WEST of the 6TH Principal MERIDIAN.



Total number of Acres 22,980.19

Surveys Designated	By Whom Surveyed	Date of Contract	Amount of Surveys Mls	Chs	Lks	When Surveyed	Magnetic Declination
S. W. S. N. Township lines	J. E. Porter	May 15, 1882	17	77	40	May 22 & 23, 1882	15° 18' East
Subdivisions	W. H. Proctor	" " "	59	70	88	Oct. 11-19, 1882	15° 15' "
Connections							
8th Guide Mer. W.	C. W. Brown	July 23, 1880	6	0	0	Aug. 18, 1880	

The above Map of Township No. 39 North Range No. 65 West of the Sixth Principal Meridian Wyoming Territory is strictly conformable to the field notes of the survey thereof on file in this Office, which have been examined and approved

Surveyor General's Office,
Cheyenne, Wyoming
March 14th 1883

Edw. C. David
Sur. Genl.

A. Gast & Co. St. Louis Mo.

39 - 65

(16)

Indexed

accession no. 1517

Click Here for Field Notes

Retracement Notes, All or Part

83

EXTERIOR LINES.

Scale 3 miles to 1 inch. Magnetic Var. East.

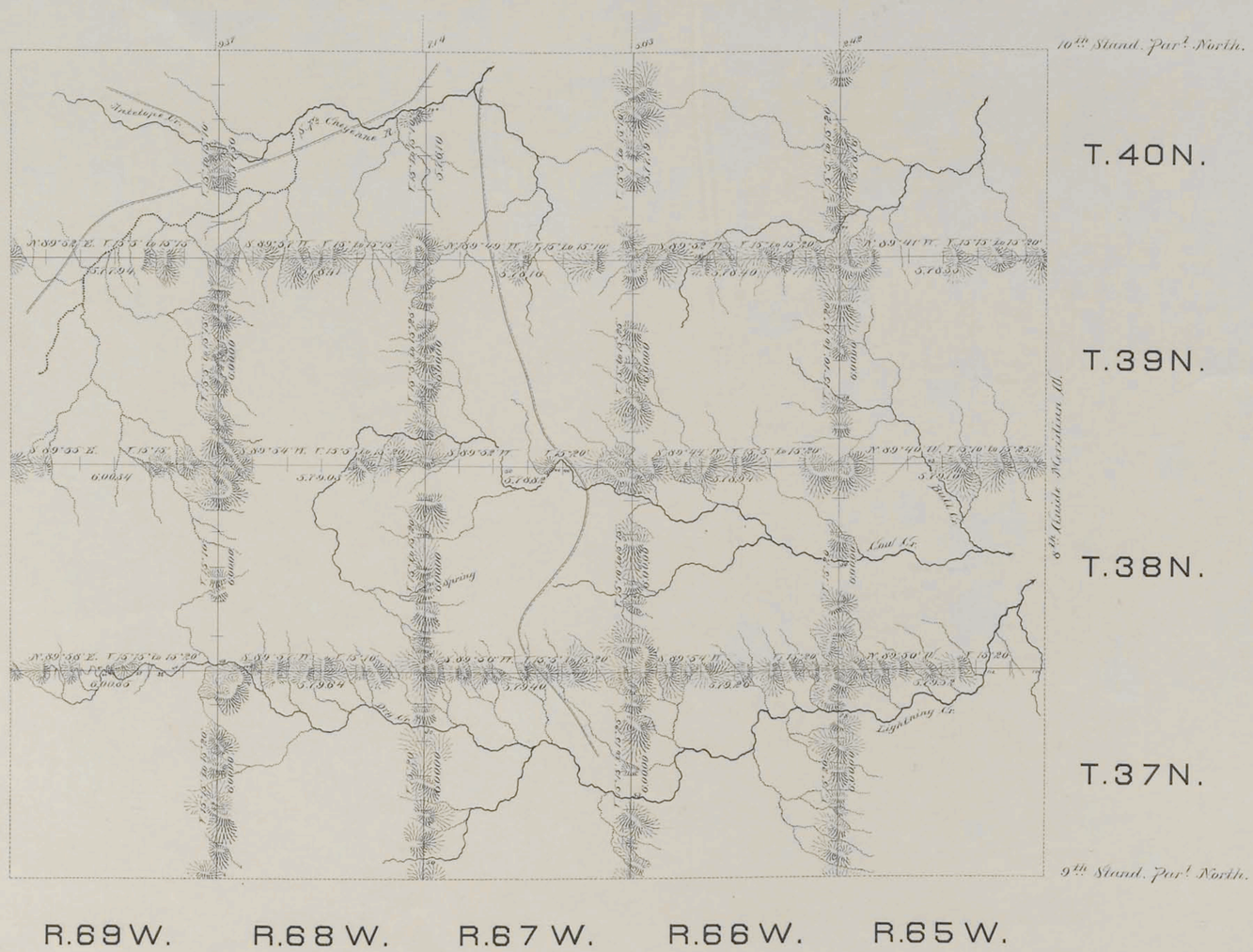

Surveys Designated	By Whom Surveyed	Date of Contract	Amount of Surveys Mls.	Chs.	Lks.	When Surveyed
Exterior lines	J. E. Parker	May 15, 1882	185	51	89	May 18-June 19, 1882
Connections	- - -	- - -		24	56	- - -

I hereby certify that the above diagram of the Exterior lines of Townships 37, 38, 39, 40 North, Ranges 65, 66, 67, 68 and 69 West of the Sixth Principal Meridian, Wyoming Territory, is strictly conformable to the field notes of the survey thereof on file in this Office which have been examined and approved.

Surveyor Generals Office,
Cheyenne Wyo. January 25th 1883.

Edw. C. David
Surveyor General.

1124

(10)

Indexed

660

Click Here for Field Notes

Retracement Notes, All or Part

68

8TH GUIDE MERIDIAN WEST.

From the 8th to the 10th Standard Parallel N. between Ranges 64 & 65 W. of the 6th Pr. Mer.

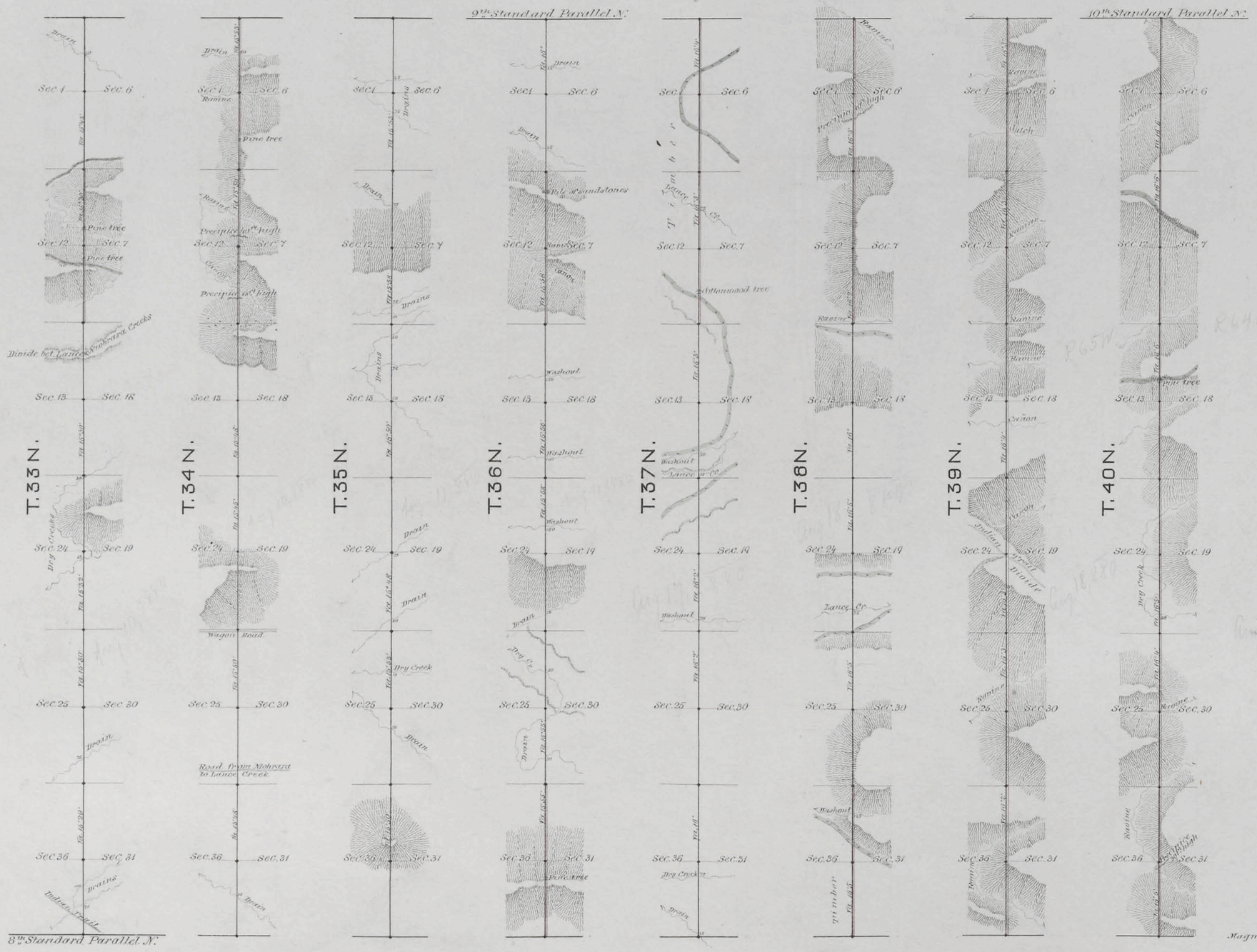

Surveys designated	By whom surveyed	Date of contract	Amount of surveys			When surveyed
			Mls.	Chs.	Lks.	
8th Guide Mer. West	Charles W. Brown	July 23rd 1880	48	00	00	August 1880

I hereby certify that the above diagram of the 8th Guide Meridian West of the 6th Principal Mer., from the 8th to the 10th Standard Parallel N. in Wyo. Ter. is strictly conformable to the field notes of the Survey thereof, on file in this office, which have been examined and approved.

Surveyor General's Office
Cheyenne, Wyo. Dec. 16th 1880

Edw. C. David
Surveyor General