Click Here for Field Notes

Click Here for State Bdry Notes

1448

TOWNSHIP No. 40 NORTH, RANGE No. 60 WEST of the 6th Principal MERIDIAN.



Total number of Acres. 13,429.07

	Surveys Designated	By Whom Surveyed	Date of Contract	Amount of Surveys Mls.	Chs.	Lks.	When Surveyed	Magnetic Declination
S. & W.	Township lines	C. W. Brown	July 23, 1880	9	42	20	Septb. 25 & 26, 1880	15° 58' East
	Subdivisions	W. C. Sampson	Octob. 27, 1881	35	40	44	April 20-24, 1882	15° 45' " "
	Connections	" " "	" " "	1	17	58	" " "	
	10th Stand. Pm. N.	C. W. Brown	July 23, 1880	3	33	02	August 23, 1880	
	E. Bound. of Wyom.	Rollin J. Reeves	April 6, 1877	6	3	73	June 13-15, 1877	

The above Map of Township No. 40 North Range No. 60 West of the Sixth Principal Meridian Wyoming Territory is strictly conformable to the field notes of the survey thereof on file in this Office, which have been examined and approved

Surveyor General's Office,
Cheyenne, Wyoming
December 21st 1882

Edw. C. David
Sur. Genl.

A. Gast & Co., St. Louis, Mo.

40 - 60

CORRECTIONS.

in Townships 30 to 40 North inclusive, Range 60 W., 6th P.M.

Wyoming Territory.

Click Here for Field Notes

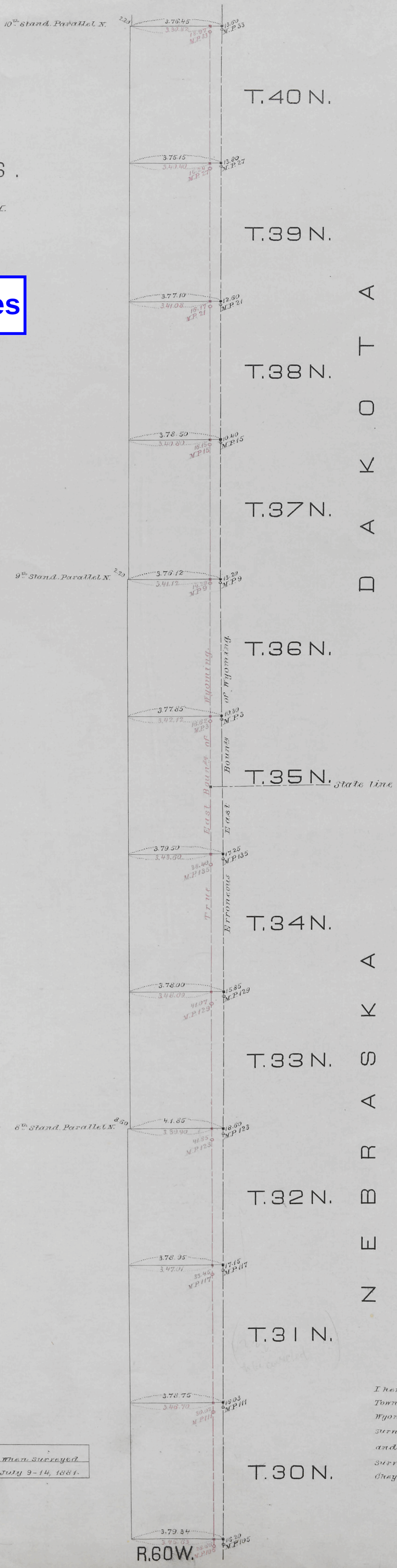

Scale, 3 miles to an inch.

Surveys Designated	By whom surveyed	Date of Contract	Amount of Surveys			When Surveyed
			mls.	chs.	lks.	
Corrections in R.60W. in red ink	Chas. W. Brown	May 9th 1881	3	74	52	July 9-14, 1881.

I hereby certify that the above diagram of the Corrections in Townships 30 to 40 N. inclusive, Range 60 W. of the 6th Principal Merid.n Wyoming Territory, is strictly conformable to the field notes of the survey thereof on file in this Office, which have been examined, and approved.

Surveyor Generals Office,
Cheyenne, Wyom. April 26. 1882.

Edw. C. David
Surveyor General.

accession no. 1066

754

20.

(10)
Indexed

661

Field Notes Tps. 37-40 N.

Retracement Notes, All or Part

69

EXTERIOR LINES.

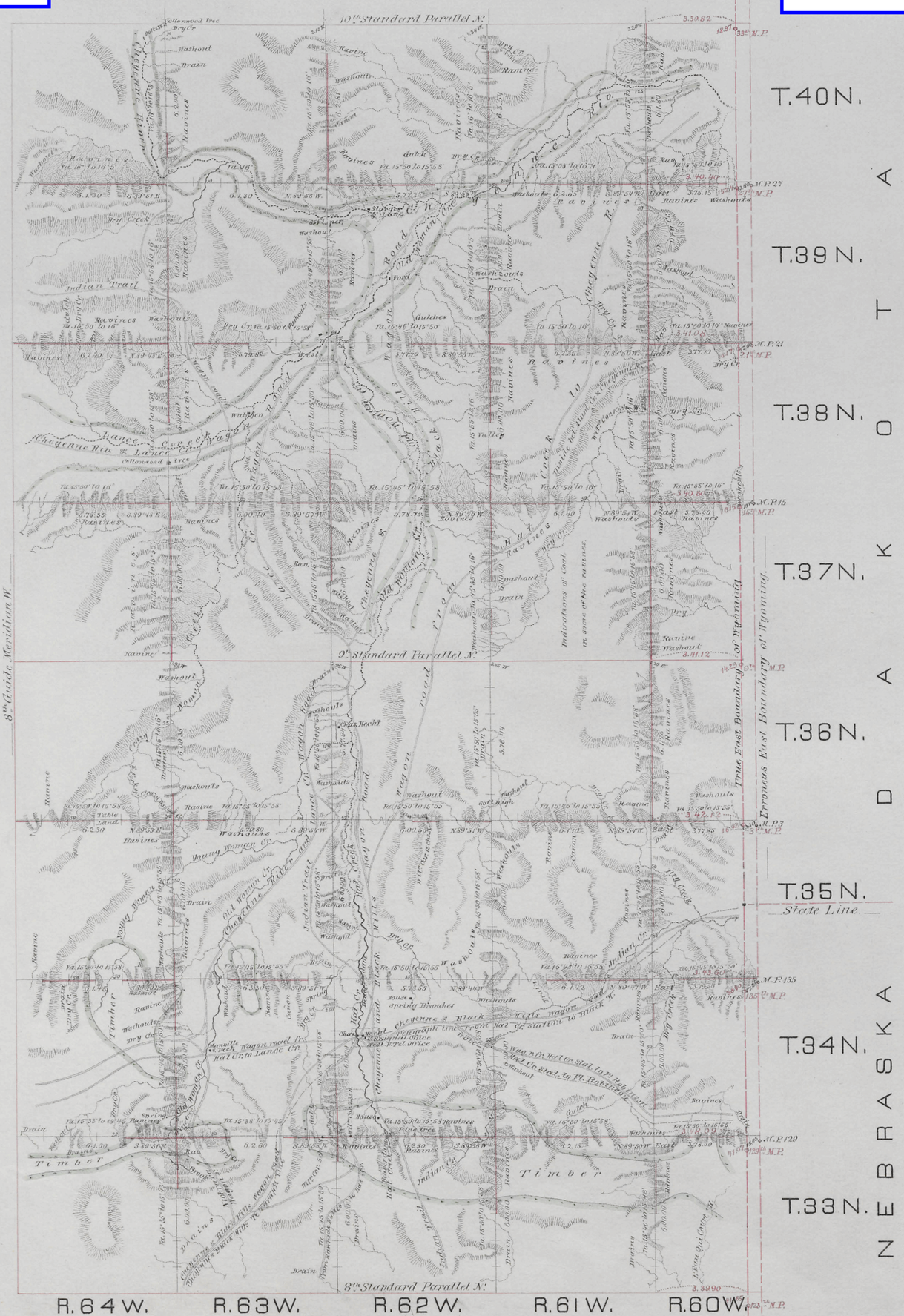

Surveys designated	By whom surveyed	Date of contract	Amount of surveys Mls.	Chs.	Lks.	When surveyed
Township lines	Charles W. Brown	July 23, 1880	360 "	16 "	12 "	October 1880
Corrections	" " "	" " "	1 "	19 "	31 "	" " "
Corrections in R. 60 W. (in red ink)	Charles W. Brown	May 9, 1881	2	16	21	July 10-14, 1881

I hereby certify that the above diagram of the exterior lines of Townships 33 to 40 North, Ranges 60 to 64 West, of the 6th Prin.l Mer.n in Wyo. Ter. is strictly conformable to the field notes of the survey, thereof on file in this Office, which have been examined and approved.

Surveyor General's Office
Cheyenne, Wyo. Dec. 16th 1880

Edw. C. David
Surveyor General.

550

Click Here for Field Notes

5976

MAP

of the

Resurvey, Remarking & Reestablishing

of the

South one hundred and four miles of the

WEST BOUNDARY OF SOUTH DAKOTA.

(Omitting the 57th to 81st Miles inclusive.)

RECEIVED S. G. O.
MAR 5 1906
CHEYENNE, WYO.

Sheet Nº 1
Scale: 40 chs. to 1 inch.

as surveyed by
Edward F. Stahle, U.S.D.S.
Sept 3, 1904 to June 22, 1905.
under Contract from the Hon. Actg. Commissioner G.L.O. dated July 1, 1904.

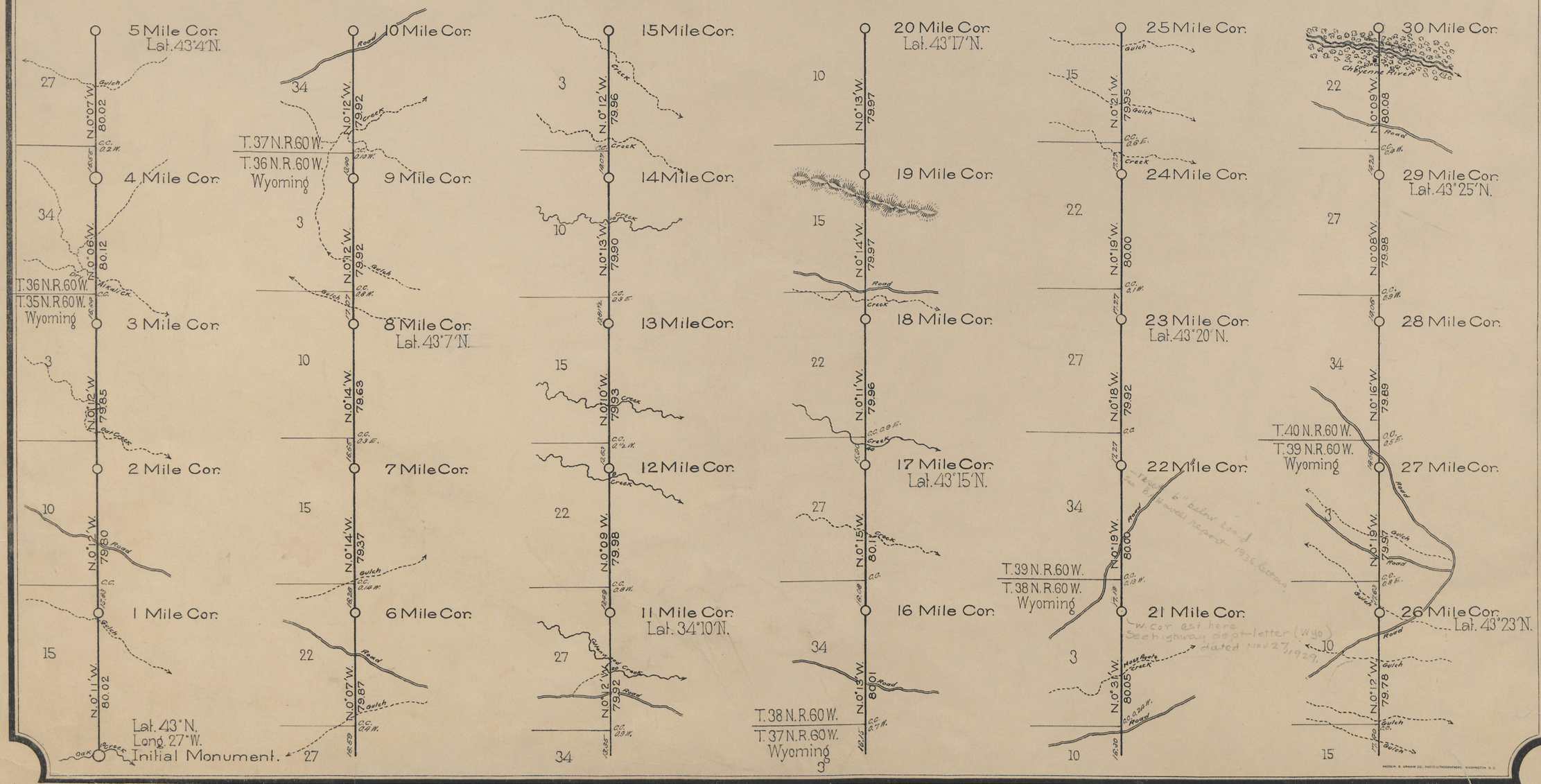

26

Note: See Sheet Nº 3 for certificate

Click Here for Field Notes

5975

MAP

of the

Resurvey, Remarking & Reestablishing

of the

South one hundred and four miles of the

WEST BOUNDARY OF SOUTH DAKOTA.

(Omitting the 57th to 81st Miles inclusive)

as surveyed by

Edward F. Stahle, U.S.D.S.

Sept. 3, 1904 to June 22, 1905.

under Contract from the Hon. Actg Commissioner G.L.O. daled July 1, 1904

From the 30th Mile Post to the 56th Mile Post.

RECEIVED S. G. O.
MAR 5 1906
CHEYENNE, WYO.

Sheet Nº 2

Scale: 40 chs. to 1 inch.

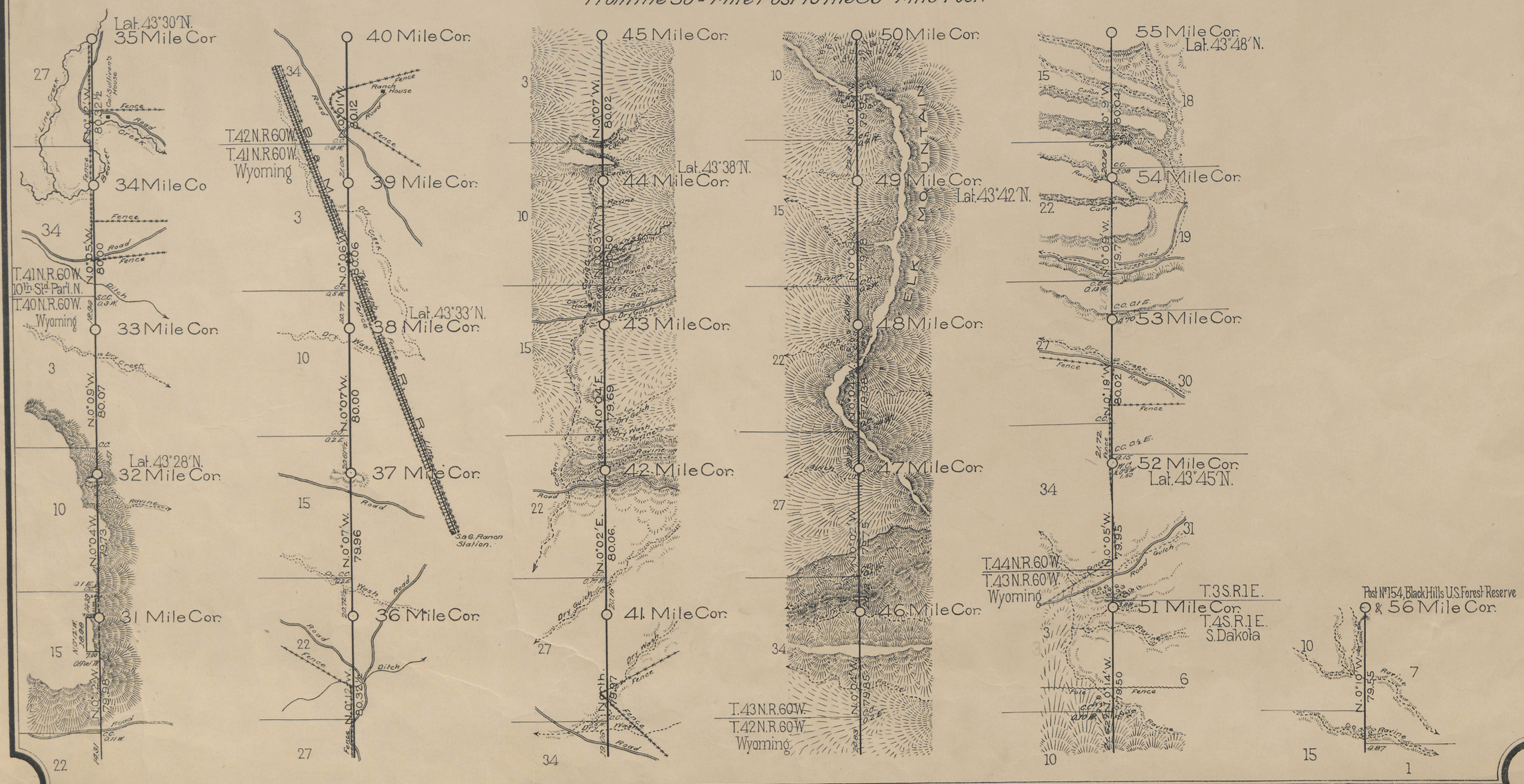

Note: See Sheet Nº 3 for certificate

25