Click Here for Field Notes

(14)

1158

I

TOWNSHIP Nº 41 NORTH. RANGE Nº 64 WEST of the 6TH Principal MERIDIAN.

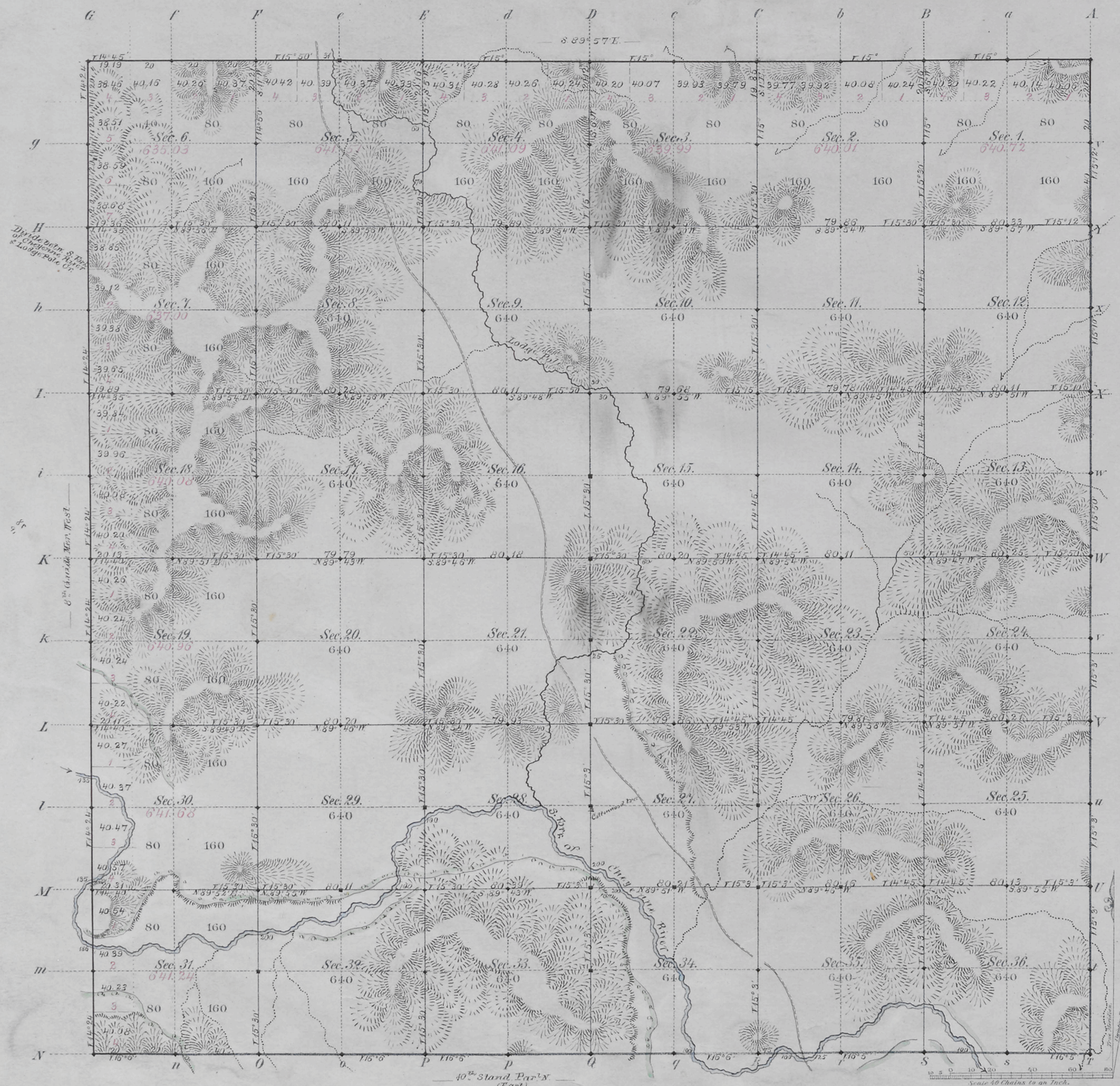

Total number of Acres. 23,039.31

Surveys Designated	By Whom Surveyed	Date of Contract	Amount of Surveys Mls	Chs	Lks	When Surveyed	Magnetic Declination
E. & N. Township lines	Hanson & Fullerton	May 6, 1881	11	79	19	May 15, 1881	15° 15' East
Subdivisions	Hanson & Carson	" " "	60	2	44	Aug. 15-22, 1881	15° 30' " "
Connections							
8th Guide Mer. W	Edw. F. Stahle	August 12, 1880	6	0	0	Septb. 22, 1880	
10th stand. Par. N	C. W. Brown	July 23, 1880	6	0	0	Aug. 19, 1880	

The above Map of Township Nº 41 North of Range Nº 64 West of the Sixth Principal Meridian Wyoming Territory is strictly conformable to the field notes of the survey thereof on file in this Office, which have been examined and approved

Surveyor Generals Office, Cheyenne Wyoming, August 3rd 1882

Edw. C. Davis
Asst. Gen'l

837

A. Gast & Co., St. Louis Mo.

41 - 64

Click Here for Field Notes

Ret. Field Notes Tps. 41-44 N. and WY. SD. Mile Posts 33-57

(14) accession No 1223

60

EXTERIOR LINES.

Scale, 3 miles to an inch, Magn. Variat. East.

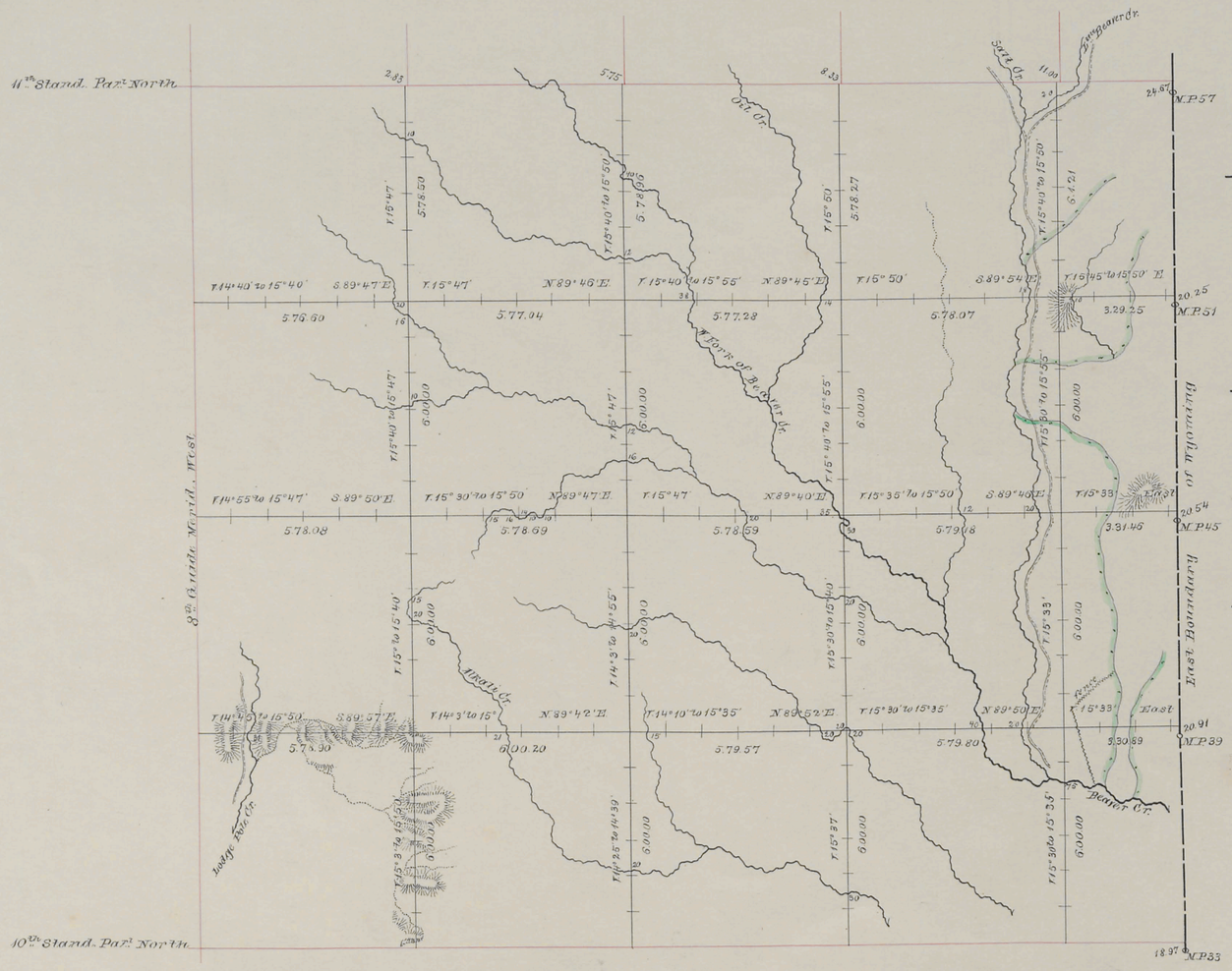

Surveys Designated.	By whom surveyed.	Date of Contract.	Amount of Surveys mls.	chs.	lks.	When surveyed.
Exterior lines	Hanson & Fullman	May 6, 1881	177	70	54	May 16 – June 9, 1881
Connections	" " "	" " "	1	9	61	" " "

I hereby certify, that the above diagram of the exterior lines of Townships 41 to 44 N. incl. Ranges 60 to 64 incl. West of the 6th Principal Meridian, Wyoming Territ. is strictly conformable to the field notes of the survey thereof on file in this Office, which have been examined and approved.

Surveyor Generals Office.
Cheyenne, Wyo. August 12th 1882.

Edw. C. David
Surveyor General.

895

(11) Indexed

753

Click Here for Field Notes

Retracement Notes, All or Part

26.

8TH GUIDE MERIDIAN WEST.

from the 10th to the 12th Standard Parallels North, between Ranges 64 and 65 West of the 6th Prcpl Meridian.



Scale, 40 chains to an inch.

Magnetic variation East.

Surveys Designated	By whom surveyed	Date of contract	Amount of surveys mls.	chs.	lks.	When surveyed
8th Guide Mer.dn West	Edward F. Stahle	August 12, 1880	43	0	0	September 1880.

I hereby certify that the above diagram of the 8th Guide Meridian West, from the 10th to the 12 Standard Parallels North, between Ranges 64 & 65 West of the 6th Principal Meridian, Wyoming Territory, is strictly conformable to the field notes of the survey thereof, on file in this Office, which have been examined and approved.

Surveyor General's Office,
Cheyenne, Wyo. May 17th 1881.

Edw. C. David
Surveyor General.

Click Here for Field Notes

Ret. Field Notes Tps. 41 N., Rs. 60-64 W.

(10)

Indexed

662

NINTH & TENTH STANDARD PARALLELS NORTH.

from the 8th Guide Meridian West, to the E. Boundary of Wyoming, bet. Tps. 36 & 37, and 40 & 41 North, in Ranges 60 to 64 inclusive, W. of the 6th Principal Meridian.



Surveys designated	By whom surveyed	Date of contract	Amount of surveys Mls.	Chs.	Lks.	When surveyed
9th & 10th Stand. Parls. N.	Charles W. Brown	July 23rd 1880	55.	72.	57.	August 1880
Connections	" " "	" " "	0.	26.	88.	" " "

I hereby certify that the above diagram of the 9th & 10th Standard Parallels North, from the 8th Guide Mer. W. to the E. Bdy. of Wyo., betw. Tps. 36 & 37, and 40 & 41 North, in Rgs. 60 to 64 inclusive, West of the 6th Principal Merdn. Wyoming Territory, is strictly conformable to the field notes of the survey thereof, on file in this office, which have been examined and approved.

Surveyor General's Office
Cheyenne, Wyo. Dec. 16th 1880.

Edw. C. David
Surveyor General.

551